



2019

RALLY OF SOUTH-AFRICA

26-27 APRIL

- SABIE MPUMALANGA -

SPECTATOR GUIDE





WELCOME to the 2019 RALLY OF SOUTH AFRICA

Held in Mpumalanga South Africa, Pre - Rally Activities, Thursday 25th April 2019

Thursday Afternoon – SHAKEDOWN STAGE - SABIE: (Shakedown Stage - York-OLIFANTSGERAAMTE)

- The shakedown stage will be held on a section of Stage 1 between the Lone Creek Falls road (D2220) and the Long Tom Pass (R532 Sabie-Lydenburg road).
- **From Nelspruit, proceed with either:** (See map for **All Stages** & detailed map for **Stage 1**)
 - a. The R40 towards White River & then the R537 to Sabie
 - b. The R37 towards Sabie/Lydenburg up to the T-Junction turn-off & then the R532 to Sabie.
- **Start of Shakedown:** From Sabie proceed with Main Street (R532) north towards Graskop, turn LEFT in Lydenburg Road towards Bridal Veil Falls/Lone Creek Falls, drive out of Sabie past the Bridal Veils Falls and the York Timbers Sawmill. The start of the shakedown stage starts on the left just past the end of the sawmill grounds. See Map for Stage 1 (**refer GPS 2**).
- **Middle of Shakedown:** From Sabie proceed with the R532 towards Lydenburg up to either the 51/66 km or 51/0km Sign Post. On arrival, park your vehicle next the R532 at one of the points as per the map and watch the rally cars circulating on the stage.
See detailed Map for Stage 1 (**refer GPS 3**).
- You are also welcome to browse around and view the rally teams at the Service Area next to the York Sawmill on the D2220, as they change the set-up of their vehicles & then run the shakedown stage repeatedly to improve their performance.

Thursday Evening - SABIE PITSTOP - SABIE:

- From Nelspruit for ±60kms, proceed either:
 - Turn LEFT in the R40 towards LYDENBURG (R37) and then travel past Rosehaugh and Hendriksdal, at the T-Junction with the R37/R532, turn RIGHT towards Sabie (R532).
 - To the R40 (White River / Barberton road) and then travel towards White River, just before White River turn left at robot and travel towards Sabie (R537).
- On arrival in Sabie, proceed down main Road in the direction of Graskop, turn LEFT into Lydenburg road and then RIGHT into the premises of the FLOREAT RIVERSIDE LODGE, park your vehicle & join the various activities at this venue. See the **SABIE Town** map.
- You can join and meet the different Rally Teams to view their cars and get some autographs and posters.
- A pre-rally decal check and scrutineering of the rally cars will take place in front of the CONFERENCE CENTRE at the Floreat Riverside Lodge from 16h00 until 17h00.
- Documentation for the rally will take place at the RIVERSIDE HALL on the premises of the FLOREAT RIVERSIDE LODGE in Lydenburg Road.





SUID-AFRIKAANSE MOTORSPORTKLUB
SOUTH AFRICAN MOTORSPORT CLUB



GENERAL SPECTATING RULES / REQUESTS:

- Please stand in safe spectating positions - see the guide on the Right & follow the instructions by our Crowd Control Marshals.
- Motorsport South Africa request you not to Drink & Drive whilst spectating on this event – we value the lives of other road users.

ENTRANCE INTO “YORK & MTO FORESTS”:

- Please note that Spectators are ONLY allowed in the forests at the designated points as per this Guide.
- Spectators are NOT allowed to drive into forests with their vehicles at any place, you may only walk in.
- NO FIRES are allowed in or near forestry areas.

INDEMNITY: MOTOR SPORT IS DANGEROUS

While the Promoters and Organisers of the YORK RALLY have taken every possible precaution for the safety of the spectators, it is impossible to guarantee their safety in view of the high speeds attained by the competitors. Entry to the special stages and other rally roads is therefore permitted upon the clear understanding that any spectator attending the rally appreciates the risks involved and waives for himself / herself, his / hers successors, assigns or dependants, any claim or claims he / she might, save for this waiver, have against the promoters, organisers or beneficiaries or the owner or the lessor of this property, in respect of any injury or damage, however arising which he / she may suffer when attending this rally.

VRYWARING: MOTORSPORT IS GEVAARLIK

Die Promoters en Organiseerders van die YORK TYDREN het alles in hulle vermoë gedoen om die veiligheid van die toeskouers te verseker, maar weens die hoë snelheid wat deur die deelnemers bereik word, is dit onmoontlik om die veiligheid van die toeskouers te waarborg. Toegang tot sneltrajekte en ander tydrenpaaie word slegs verleen met die verstandhouding dat toeskouers wat die tydren bywoon die gevare daaraan verbonde deeglik besef en geen eis sal instel teen die promoters en organiseerders, bevooroordeelde of die eienaar of verhuurder van eiendom, ten opsigte van homself / haarself, sy / haar erfgename of afhanklikes ten opsigte van enige skade of beserings wat hy / sy by hierdie tydren kan opdoen nie.



2019 RALLY OF SOUTH AFRICA



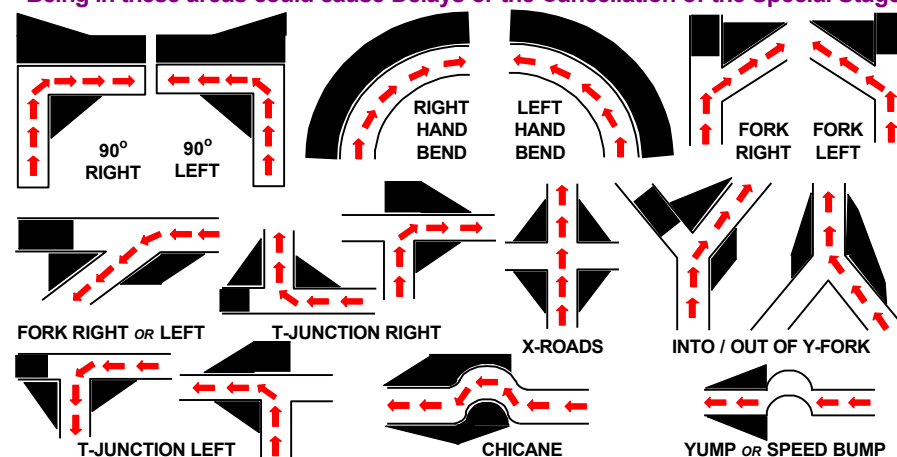
SAFF RallyGraphics ©



SUID-AFRIKAANSE MOTORSPORTKLUB
SOUTH AFRICAN MOTORSPORT CLUB



Please study these diagrams - the black areas are "NO GO"
Being in these areas could cause Delays or the Cancellation of the Special Stage



STAY WHERE IT IS SAFE
BLACK AREAS ARE PROHIBITED

VRYWARING: MOTORSPORT IS GEVAARLIK

Weens die hoë snelheid wat deur die deelnemers bereik word kan ongelukke gebeur.

Die Promoters en Organiseerders van hierdie byeenkoms kan derhalwe nie die veiligheid van toeskouers waarborg nie: U is teenwoordig op u eie risiko.

ISATISO: UMJAKO WETIMOTO UYINGOTI

Abagquguteli nebahleli bemjaho wetimoto bente konkhe lokusemandleni abo ukuvikela tihlwele etingotini letingase tibangwe umjaho waletitimoto, kodzwa akusilula ukuqinisekise ukuphapha kwetihlwele, ngenxa yesivinini saletimoto: Ngakoke abagquguteli balomjaho bayaxwayisa tibukeli kutsi ukungena etindzaweni letinebungoti angeke kube liphutsa labo.

ISILUMKISO

Ukhuphiswano lwe-moto lyingozi. Kangangohlobo abagqatsi abaghuba iimoto ngamendu aphakamileyo nengozi zingenzeke. Abaxhasi nabagquguzeli bolu khuphiswano abanaso isiqinisekiso sokuphepha kuwo wonke umntu ongumbukeli wolu khuphiswano: Ngokuba apha ubomi bakho busengozini.



2019 RALLY OF SOUTH AFRICA



SAFF RallyGraphics ©



Rally Itinerary

DAY ONE - Friday, 26th April 2019

| SPECIAL STAGE INFORMATION | | | TIME INFO (1 st Car) | | STAGE ROAD TYPE | STAGE LENGTH (km) | STAGE / SERVICE PARK LOCATION |
|---------------------------|------------------------------------|-------------|--|----------|-----------------|--|-------------------------------|
| No. | STAGE / SERVICE NAME | START STAGE | ARRIVAL AT END <small>Approximate</small> | | | | |
| DAY ONE - SECTION ONE | | | | | | | |
| | Start of Rally - Sabie Town Centre | 10:00 | | | | Sabie Market Square | |
| 1 | YORK-Olifantsgeraamte 1 | 10:23 | 10:33 | [GRAVEL] | 16.07 | York Timbers - Sabie Forests <i>(Olifantsgeraamte Plantation)</i> | |
| | Service Park "A" | 10:45 | (30 min) | | | Sabie - York Timbers Sports Grounds | |
| 2 | YORK-Olifantsgeraamte 2 | 11:36 | 11:46 | [GRAVEL] | 16.07 | York Timbers - Sabie Forests <i>(Olifantsgeraamte Plantation)</i> | |
| 3 | YORK - Longridge 1 | 12:02 | 12:12 | [GRAVEL] | 16.00 | York Timbers - Sabie Forests <i>(Longridge Plantation)</i> | |
| | Service Park "B" | 12:32 | (40 min) | | | Sabie - York Timbers Sports Grounds | |
| 4 | YORK - Longridge 2 | 13:38 | 13:48 | [GRAVEL] | 16.00 | York Timbers - Sabie Forests <i>(Longridge Plantation)</i> | |
| 5 | YORK - Sabie Forest 1 | 14:14 | 14:22 | [GRAVEL] | 13.72 | York Timbers - Sabie Forests <i>(Sabie Plantation)</i> | |
| | Service Park "C" | 14:44 | (40 min) | | | Sabie - York Timbers Sports Grounds | |
| 6 | YORK - Sabie Forest 2 | 15:50 | 15:58 | [GRAVEL] | 13.72 | York Timbers - Sabie Forests <i>(Sabie Plantation)</i> | |
| | Service Park "D" | 16:18 | (35 min) | | | Sabie - York Timbers Sports Grounds | |
| DAY ONE - SECTION TWO | | | | | | | |
| | Re-Start of Rally | 17:45 | | | | Sabie - York Timbers Sports Grounds | |
| 7 | Sabie Town | 18:00 | 18:03 | [TAR] | 1.81 | Thaba Chweu Municipality <i>Sabie - Town Centre & Market Square</i> | |
| | Service Park "E" | 18:15 | (45 min) | | | Sabie - York Timbers Sports Grounds | |
| | Parc Ferme - End DAY 1 | 19:07 | | | | Floreat Riverside Lodge | |

Special Stage Distance Day 1 = **93.39** km

DAY TWO - Saturday, 27th April 2019

| | | | | | | | |
|--------------------------------|--------------------------------|-------|----------|--|----------|-------|---|
| DAY TWO - SECTION THREE | | | | | | | |
| | Re-Start Rally | 06:20 | | | | | Floreat Riverside Lodge |
| | Service Park "F" | 06:27 | (15 min) | | | | Sabie - York Timbers Sports Grounds |
| 8 | Nelspruit - Super Special 1 | 07:45 | 7:46 | | [TAR] | 1.42 | Mbombela Municipality Nelspruit - Ferreira Street |
| 9 | Nelspruit - Super Special 2 | 08:50 | 8:51 | | [TAR] | 1.42 | Mbombela Municipality Nelspruit - Ferreira Street |
| | Service Park "G" | 09:40 | (15 min) | | | | MTO - White River (Rutland) |
| 10 | MTO-Rutland | 10:16 | 10:28 | | [GRAVEL] | 20.08 | MTO Forestry - White River/Imvelo Forests (Rutland Plantation) |
| 11 | YORK-Hendriksdal 1 | 11:09 | 11:19 | | [GRAVEL] | 17.34 | York Timbers - Sabie Forests (Spitskop-Hendriksdal-Sabie Plantations) |
| | Service Park "H" | 11:34 | (30 min) | | | | Sabie - York Timbers Sports Grounds |
| DAY TWO - SECTION FOUR | | | | | | | |
| 12 | YORK-Maggsleigh 1 | 12:44 | 13:00 | | [GRAVEL] | 26.80 | York Timbers - Sabie Forests (Maggsleigh-Hendriksdal Plantations) |
| 13 | YORK-Hendriksdal 2 | 13:17 | 13:27 | | [GRAVEL] | 17.34 | York Timbers - Sabie Forests (Spitskop-Hendriksdal-Sabie Plantations) |
| | Service Park "I" | 00:00 | (30 min) | | | | Sabie - York Timbers Sports Grounds |
| 14 | YORK-Maggsleigh 2 | 14:54 | 15:10 | | [GRAVEL] | 26.80 | York Timbers - Sabie Forests (Maggsleigh-Hendriksdal Plantations) |
| 15 | YORK-Sabie-Grand Finale | 15:38 | 15:41 | | [GRAVEL] | 3.78 | York Timbers - Sabie Forest (Sabie Plantation) |
| | Holding Area - End SS 15 | 15:45 | | | | | Sabie - Grand Finale (End Stage 15) |
| | Parc Ferme - End DAY 2 & Rally | TBC | TBC | | | 4.04 | Floreat Riverside Lodge |

Special Stage Distance Day 2 = **114.98** km

Total Rally Stage Distance = **208.37** km



SAFF RallyGraphics©

BEST SPECTATOR SPOTS

(See descriptive instructions & GPS data on how to reach these points)

| <u>Day One – Morning & Afternoon:</u> | <u>Area:</u> | <u>Place:</u> |
|---|--------------|----------------------------------|
| Stage 1 & 2 @ 10h23 & @ 11h36 | Sabie | Olifantsgeraamte - R532/D2220 |
| Stage 3 & 4 @ 12h02 & @ 13h38 | Sabie | Longridge - D2220 |
| Stage 5 & 6 @ 14h14 & @ 15h50 | Sabie | Sabie Forest - between R532/R537 |

| <u>Day One – Evening:</u> | <u>Area:</u> | <u>Place:</u> |
|---------------------------|--------------|-----------------------------|
| Stage 7 @ 18H00 | Sabie | Town Centre - Market Square |

| <u>Day Two - Morning:</u> | <u>Area:</u> | <u>Place:</u> |
|-------------------------------|--------------|------------------------------------|
| Stage 8 & 9 @ 07H45 & @ 08h50 | Nelspruit | Ferreira Str. - Spaghetti Junction |
| Stage 10 @ 10h16 | White River | Rutland - R40/D1560/D911 |
| Stage 11 @ 11h09 | Sabie | Hendriksdal – R537/R37/R532 |

| <u>Day Two – Afternoon:</u> | <u>Area:</u> | <u>Place:</u> |
|---------------------------------|--------------|------------------------------|
| Stage 12 & 14 @ 12h44 & @ 14h54 | Sabie | Maggsleigh-Hendriksdal - R37 |
| Stage 13 @ 13h17 | Sabie | Hendriksdal – R537/R37/R532 |
| Stage 15 @ 15h38 | Sabie | Sabie Forest - R532 |

GENERAL REQUEST / RULES for SPECTATING:

- Please stand in safe spectating positions - see last page of this guide & follow the instructions by our Crowd Safety Marshals.
- Motorsport South Africa requests you not to Drink & Drive whilst spectating on this event – we value the lives of other road users.
- Do Not Enter into any forest with your Vehicle – No Fires allowed.

ENTRANCE INTO YORK & MTO FORESTS:

- Please note that Spectators are **ONLY** allowed in the forests at the designated points as per this Guide.
- Spectators are **NOT** allowed to drive into forests with their vehicles at any place, you may only walk in.
- **NO FIRES** are allowed in or near forestry areas.

NOTE ON TOWN NAME CHANGES:

- NELSPRUIT has been being changed to MBOMBELA.
- LYDENBURG has been changed to MASHISHING.

GPS REFERENCE GUIDE

OUR RECOMMENDED BEST SPECTATING POINTS:

Please make sure your GPS is set to “Datum” =WGS 84 & “Grid” = Lat/Lon hddd° mm.mmm’ (Degrees Minutes.Decimal Minutes).

- It is recommended that you pre-load the GPS data into your GPS unit prior to leaving for the Spectating points, in order to ease the finding of these positions.

Day One – Morning & Afternoon:

| <u>GPS Ref:</u> | <u>Waypoint:</u> | <u>Stage:</u> | <u>Area:</u> |
|-----------------|-------------------------------------|------------------|---------------------------------------|
| GPS 1 | S= 25° 06.467’ E=30° 44.981’ | 1 & 2 | York-Olifantsgeraamte – D2220 |
| GPS 2 | S= 25° 06.572’ E=30° 44.772’ | 1 & 2 | York-Olifantsgeraamte – D2220 |
| GPS 3 | S= 25° 07.074’ E=30° 45.645’ | 1 & 2 | York-Olifantsgeraamte – R532 |
| GPS 4 | S= 25° 07.568’ E=30° 45.127’ | 1 & 2 | York-Olifantsgeraamte – R532 |
| GPS 5 | S= 25° 07.241’ E=30° 43.303’ | 3 & 4 | York-Longridge – D2220 |
| GPS 6 | S= 25° 07.541’ E=30° 46.881’ | 5 & 6 | York-Sabie Forest – R532 Sabie |
| GPS 7 | S= 25° 06.416’ E=30° 46.862’ | 5 & 6 | York-Sabie Forest – in Sabie |

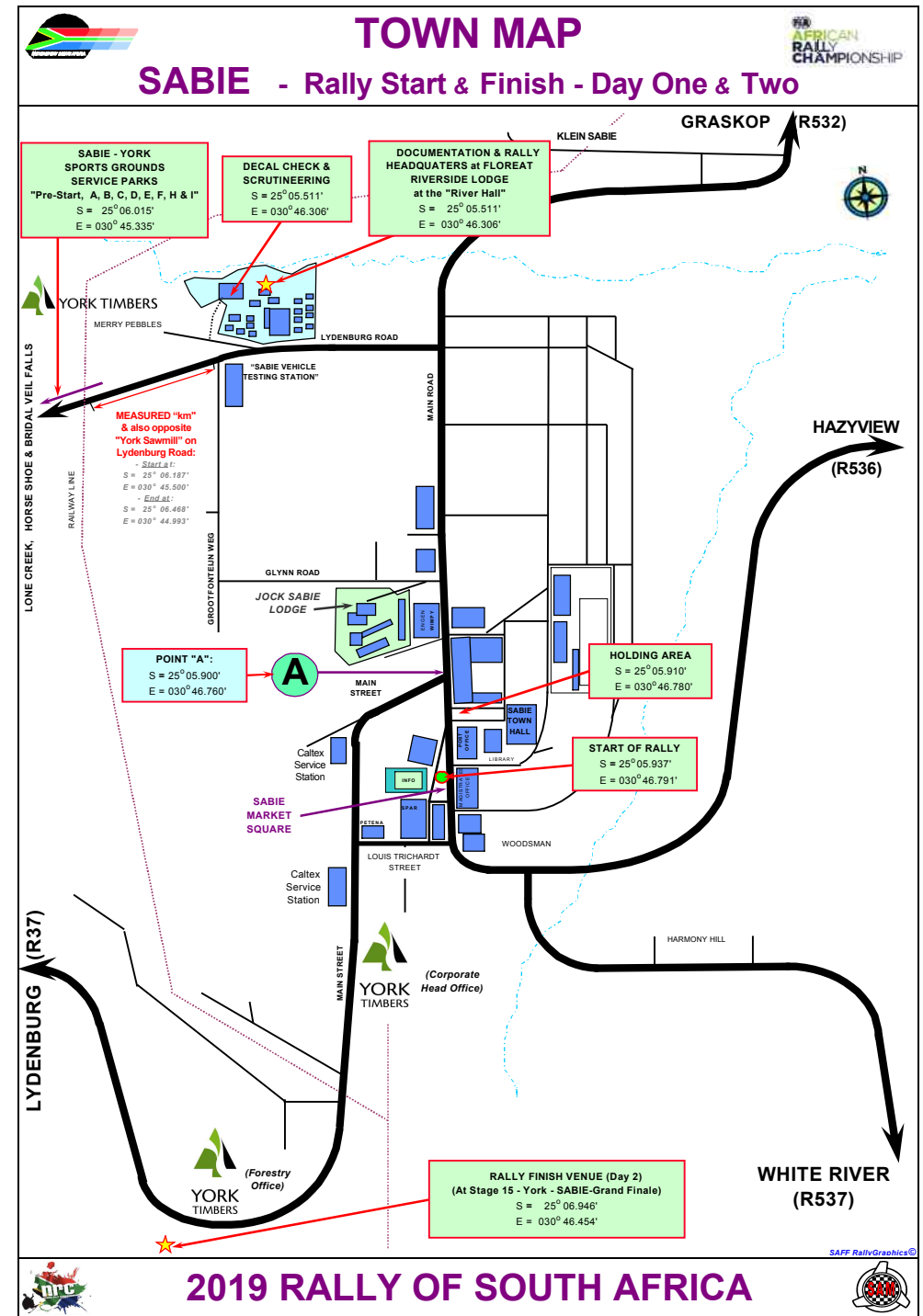
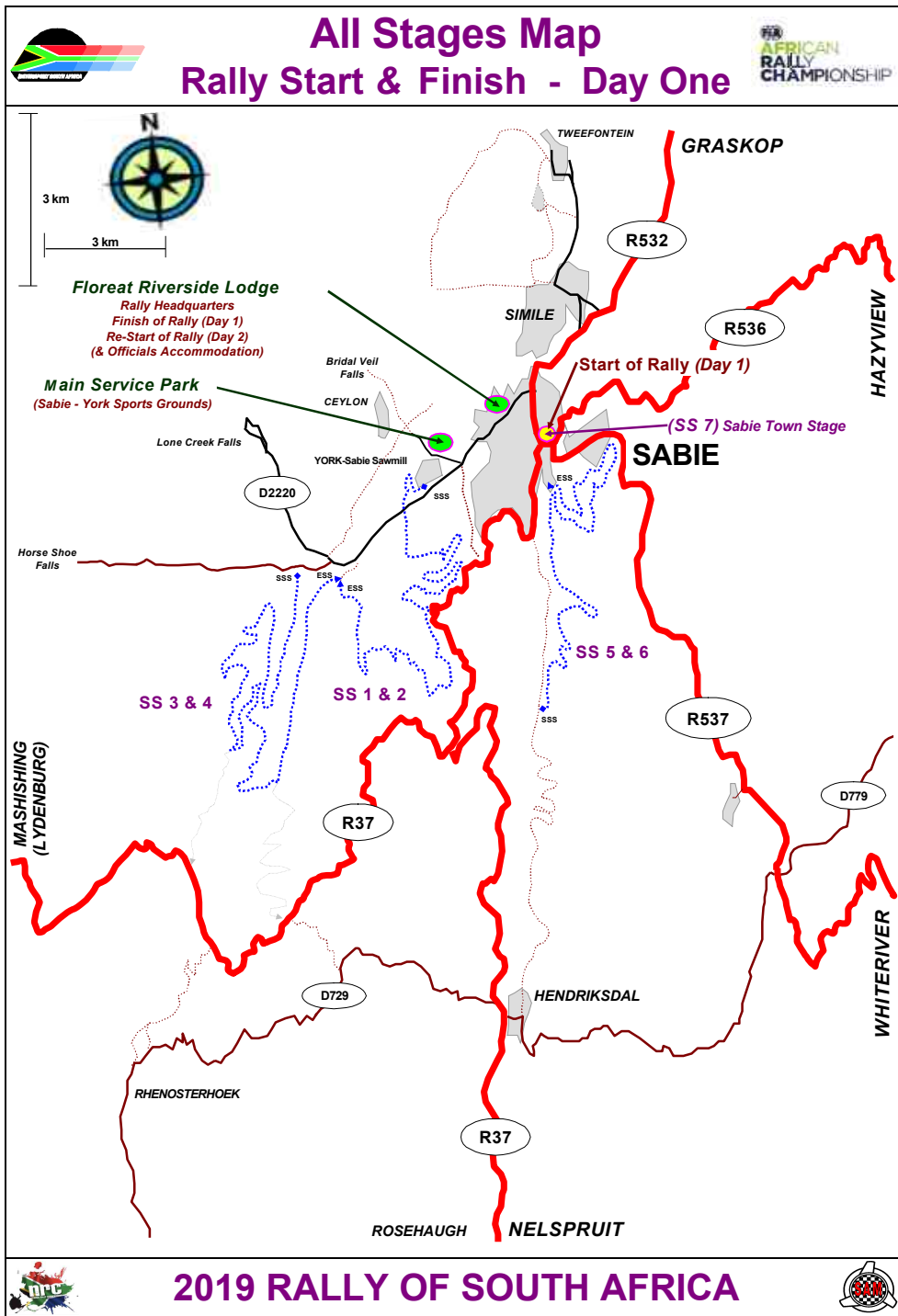
Day One – Evening:

| <u>GPS Ref:</u> | <u>Waypoint:</u> | <u>Stage:</u> | <u>Area:</u> |
|-----------------|-------------------------------------|---------------|--------------------------|
| GPS 8 | S= 25° 05.895’ E=30° 46.756’ | 7 | Sabie Town Square |

Day Two – Morning & Afternoon:

| <u>GPS Ref:</u> | <u>Waypoint:</u> | <u>Stage:</u> | <u>Area:</u> |
|-----------------|-------------------------------------|--------------------|---------------------------------|
| GPS 9 | S= 25° 28.511’ E=30° 58.962’ | 8 & 9 | Nelspruit Super Special |
| GPS 10 | S= 25° 14.738’ E=31° 01.247’ | 10 | MTO-Rutland – R40 |
| GPS 11 | S= 25° 13.360’ E=31° 00.400’ | 10 | MTO-Rutland – D1560 |
| GPS 12 | S= 25° 10.979’ E=30° 46.465’ | 11 & 13 | York-Hendriksdal – R37 |
| GPS 13 | S= 25° 11.887’ E=30° 46.077’ | 12 & 14 | York-Maggsleigh – R37 |
| GPS 14 | S= 25° 11.968’ E=30° 46.017’ | 12 & 14 | York-Maggsleigh – R37 |
| GPS 15 | S= 25° 12.070’ E=30° 45.943’ | 12 & 14 | York-Maggsleigh – R37 |
| GPS 16 | S= 25° 12.270’ E=30° 45.954’ | 12 & 14 | York-Maggsleigh – R37 |
| GPS 17 | S= 25° 12.334’ E=30° 46.046’ | 12 & 14 | York-Maggsleigh – R37 |
| GPS 18 | S= 25° 13.742’ E=30° 46.153’ | 12 & 14 | York-Maggsleigh – R37 |
| GPS 19 | S= 25° 06.944’ E=30° 46.460’ | 15 | Sabie Final – R532 Sabie |







SPECTATOR GUIDE

SERVICE PARK SUMMARY:

Friday, 26th April 2019 – SABIE - York Sports Grounds:

- Pre-Event from 07h00 to Start of Rally (1st Car Due time)
- **A = 10h45** [After SS 1 = 30 min]
- **B = 12h32** [After SS 3 = 40 min]
- **C = 14h44** [After SS 5 = 40 min]
- **D = 15h46** [After SS 6 = 35 min]
- **E = 18h15** [After SS 7 = 45 min]

Saturday, 27th April 2019 - SABIE - York Sports Grounds:

- **F = 06h27** [Before SS 8 = 15 min]
- **H = 11h34** [After SS 11 = 30 min]
- **I = 13h42** [After SS 13 = 30 min]

Saturday, 27th April 2019 – Remote Service - MTO - Rutland:

- **G = 09h40** [Before SS 10 = 15 min]
- The **SABIE Service Park** is at the **York - Sports Grounds**, just outside Sabie on the Lone Creek / Bridal Veil Falls road - See Service Map "Pre-Event", "A, B, C, D, E, F, H & i".
 - **In Sabie from Point "A" (See "SABIE Town" map – S = 25° 05.900', E 030° 46.760'):**
- Proceed with Main Road towards Graskop (R532),
- ±0.8 km - Turn Left into Lydenburg Road towards Bridal Veil Falls/Lone Creek Falls
- ±2.7 km - Straight over unused railway crossing,
- ±2.9 km - Turn Right onto gravel road at S/P York - Sports Grounds,
 - !!! Oncoming Rally cars
- ±3.2 km - Straight through Narrow Gate (enter York - Sports Grounds)
- ±3.4 km - Fork Left & find a parking spot to the Left on the soccer field
 - Please Do Not Obstruct the flow of the Rally cars and service crews.
- **Walk around the outside perimeter of the bunted off service area & watch the servicing / repair activities of the rally teams.**
- The **MTO-Rutland Remote Service Park** is next to the Bedrock Rutland Mill on the **R40** between White River and Hazyview and is ±8.4km from White River (±6km from the big roundabout at Casterbridge).

FRIDAY, 26th April 2019 - Day ONE

START OF RALLY - Sabie Market Square

1st Car Due: 10h00, Rally cars will leave at 1 minute intervals - See map **SABIE Town**

- From Nelspruit, proceed to the R40 (White River / Barberton road) and travel towards White River, just before White River turn left at robot towards Sabie (R537).
- On arrival in Sabie at the Market Square area, park your vehicle to ensure a quick exit towards Graskop.
- View the rally cars in the Pre-Start Holding Area (from 09h00 in the Town Hall parking area) & watch the flag-off ceremony @ 10H00 for the first 5 to 10 cars in the Sabie Market Square parking area.
- The rally cars will drive northwards from the start down Main Road and proceed towards Klein Sabie, to drive through Simile where they will pass next to three Schools, before returning to Sabie to drive out towards Lone Creek Falls for the Start of Stage One next to the York Sabie Sawmill in Lydenburg road.

Day ONE - Section ONE:

SPECIAL STAGE 1&2 - YORK-Olifantsgeraamte 1&2

Stage Distance = 16.04 km, 1st Car Due: Start 1 = 10h23, End 1 = ±10h32

(See Map "SS 1 & 2")

Start 2 = 11h36, End 2 = ±11h46

- START of STAGE: (On Lydenburg Road (D2220) towards Lone Creek Falls)

- EXCELLENT Spectating – HIGHLY RECOMMENDED

- 0.0 km - From Point "A in Sabie proceed northwards in Main Street (towards Graskop)
- ±0.8 km - Turn LEFT in Lydenburg Road (in direction of Bridal Veil & Lone Creek Falls)
- ±2.9 km - Keep Straight on at Turn-off to York - Sport Grounds Service Park
- ±3.2 km - 4-way STOP, Crossroads, Keep Straight on
- ±3.8 km - Straight on – START of Stage 1 on Right next fence of York Sabie Sawmill
- ±4.1 km - Excellent Spectating over next 200m on RIGHT


- GPS 1 - First car due @ 1 = ±10h23, 2 = ±11h36

- NEAR START of STAGE: (On the Lydenburg Road (D2220) near the Start)

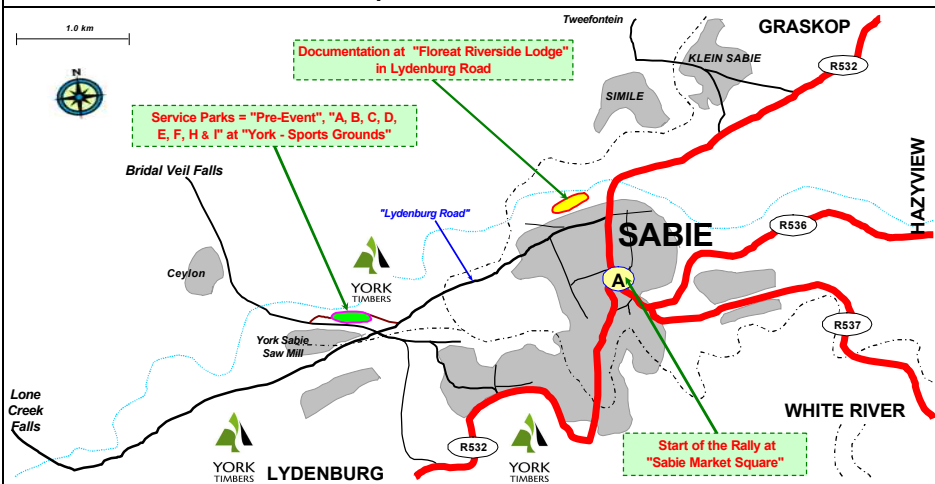
- EXCELLENT Spectating – HIGHLY RECOMMENDED

- ±4.1 km - Straight on
- ±4.7 km - Rally Cars will cross the D2220 Tar road – A Yump onto Tar & again onto Gravel

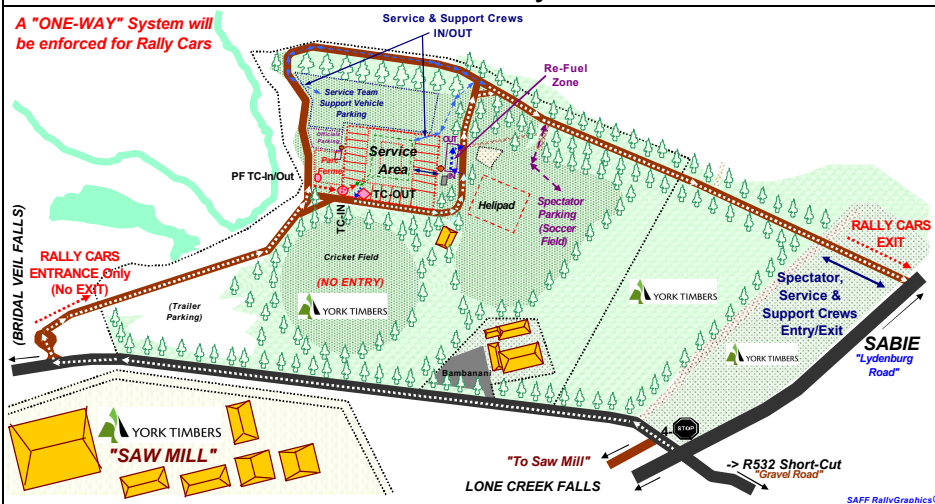
- GPS 2 - First car due @ 1 = ±10h24, 2 = ±11h37

| SABIE - SERVICE PARK | | | | | AFRICAN RALLY CHAMPIONSHIP | | | | |
|--|--|------------|-----------------------------|-------------------------------|----------------------------|--------------|--------------|-------------|--------------|
| YORK Sports Grounds - Pre-Rally, A, B, C, D, E, F, H & I | | | | | | | | | |
| Date | Landowner | Ideal Time | 1 st Car Arrival | 1 st Car Departure | GPS Ref. IN | GPS Ref. OUT | | | |
| 2019/04/26 |  YORK TIMBERS | Pre-Rally | 25 th = 12h00 | 26 th = 09h00 | S | 25° 06,015' | S | 25° 06,014' | |
| | | A = 30 | 26 th = 10h45 | 26 th = 11h15 | | | | | |
| | | B = 40 | 26 th = 12h32 | 26 th = 13h12 | | | | | |
| 2019/04/26 | | | C = 40 | 26 th = 14h44 | 26 th = 15h24 | E | 030° 45,335' | E | 030° 45,343' |
| | | D = 35 | 26 th = 16h18 | 26 th = 16h53 | | | | | |
| | | E = 45 | 26 th = 18h15 | 26 th = 19h00 | | | | | |
| | | F = 15 | 27 th = 06h27 | 27 th = 06h42 | | | | | |
| 2019/04/27 | | H = 30 | 27 th = 11h34 | 27 th = 12h04 | | | | | |
| | | I = 30 | 27 th = 13h42 | 27 th = 14h12 | | | | | |


Area map of Service Park Location



Service Park Layout




2019 RALLY OF SOUTH AFRICA




SPECIAL STAGE No. 1 & 2

"YORK- OLIFANTSGERAAMTE - 1 & 2"



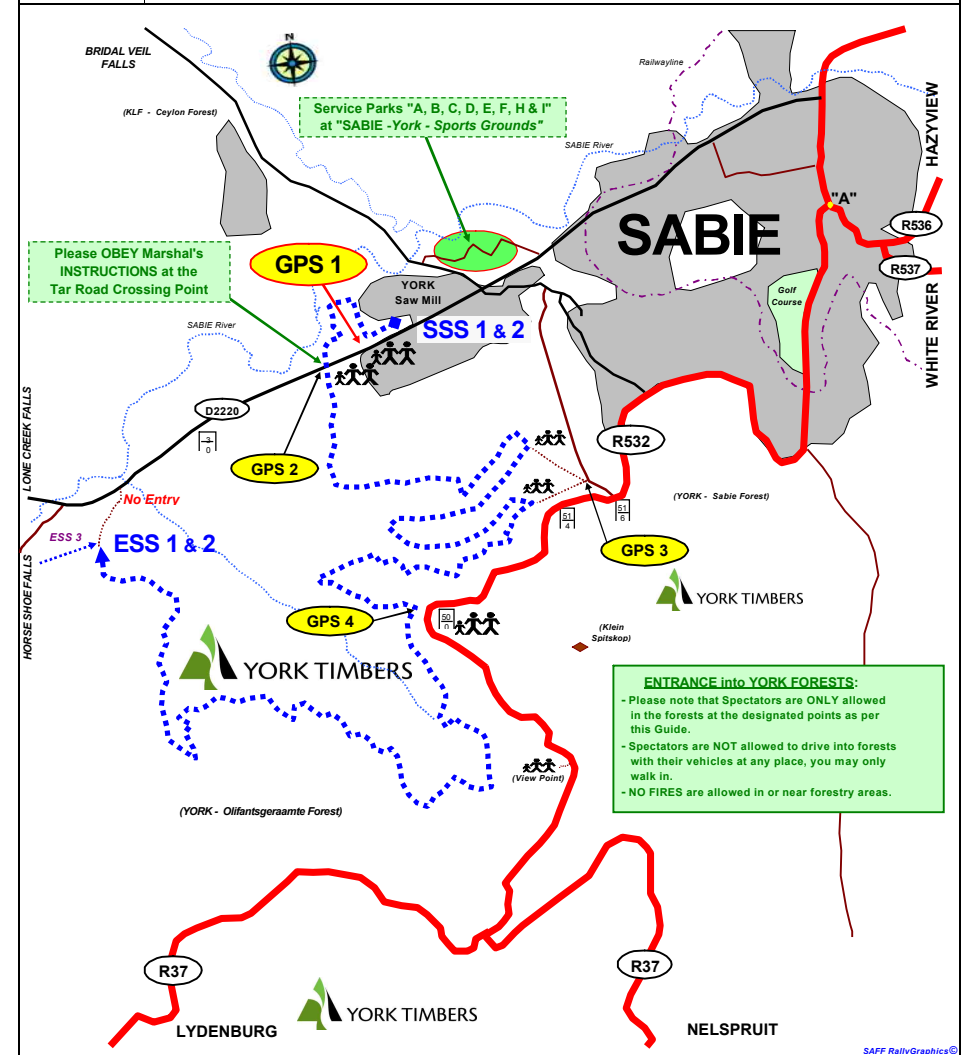
| Date | Stage Distance | Ideal Time | 1 st Car Start | 1 st Car Finish | GPS Ref. Start | | GPS Ref. End | |
|------------|----------------|------------|---------------------------|----------------------------|----------------|--------------|--------------|--------------|
| 2019/04/26 | 16.43 | ± 10 min | 10h23 11h36 | ± 10h33 11h46 | S | 25° 06,330' | S | 25° 07,140' |
| | | | | | E | 030° 45,195' | E | 030° 43,881' |



Stage & Roads Description

- A major "spectator" stage close to Sabie with many good spectating points.

Fast roads with loose red dusty surfaces, very slippery if wet. Starting next to the York Sawmill in Lydenburg Road, running through an old log storage yard, before crossing the D220 tar road into the Olifantsgeraamte Forest for a fairly flat section traversing back/forth in the trees, then uphill the around the mountain top, followed by twisty & turning roads along the mountain contours below Longtom pass, finishing close to Lone Creek Road/Horse Shoe Falls turn-off.



2019 RALLY OF SOUTH AFRICA

Stage 1 GPS 1



Stage 1 GPS 2



- **END of STAGE:** (On Lydenburg Road (D2220) 1.9km from Start of the Stage)

- SPECTATING NOT ALLOWED

- ± 4.7 km – Follow Marshal's instructions to pass the Stage/Tar road crossing point
(This is **NOT RECOMMENDED**)
- ± 6.4 km – End of stage is 0.5km on gravel road to Left
 - **Do Not Enter OR Obstruct this exit road for both stages 1, 2, 3 & 4,**
thus fast approaching (oncoming) rally cars from ahead.
- **Spectating at the End of the Stage NOT ALLOWED**
- **First car due @ 1 = ± 10 h32, 2 = ± 11 h46**

- **MIDDLE of STAGE:** (Just below Long Tom Pass on the R532 starting at 51/6km)

- GOOD Spectating – RECOMMENDED

- 0.0 km - From Point "A" in Sabie continue southwards with Main Street towards Nelspruit / Lydenburg (R532/R37),
- ± 1.5 km - Straight on out of Sabie (Sabie Station to right)
- ± 2.9 km - Straight on (Hillwatering Country House to right)
- ± 3.5 km - Straight on, S/P R37 Mashishing - 52 km on left
- ± 3.9 km - Turn RIGHT ("51/6 km" distance sign post on right)
- ± 4.2 km - Fork Left
- ± 4.4 km - Fork LEFT and Park, walk ± 200 m to Spectating Point:

- **The rally cars will approach up hill into a Hairpin Right before disappearing into the forest.**

- **GPS 3 - First car due @ 1 = ± 10 h25, 2 = ± 11 h38**

OR:

- ± 3.9 km - Keep Straight on, (Road to right & "51/6 km" distance sign post on right)
- ± 5.6 km - 50/0 km distance sign post on right – Do Not Park around the next blind corner
- ± 5.65 km - Roads & Big Rock to right, end of spectating section for SS 1
- 1. **From this hillside, rally cars will become visible between the trees at intervals in the valley below while traversing up & down the forest - you will be able to see them for a number of short bursts as the cars enter/exit the trees.**
- 2. **The cars will finally emerge on the east straight ahead from the trees and make two right turns just below the big rock before disappearing northwards along the hillside below Long Tom Pass.**

- **GPS 4 - First car due @ 1 = ± 10 h26, 2 = ± 11 h39**

- **!!! - NOTE 1:** Please do not obstruct normal traffic flow on Long Tom Pass. Please park safely on side verges of the road & away from the tar's edge over this spectating section.
- **!!! - NOTE 2:** Please do not enter the bunted off areas with your vehicle.
- **!!! - CAUTION:** - No Spectator vehicles will be allowed to enter this point, as all the roads on the hillside will be used by the Rally Cars, park your vehicle in a safe place next to the tar road (not on the blind corner) & walk back to the entry point. **DO NOT ENTER** these roads with your vehicle - there will be no place to park it or exit during the running of the stage.

- **After Stage 1 and 2 you can go into Sabie for lunch/refreshments, or go to the Service Park at the Sabie - York Sports Grounds to watch the rally cars been service before going to stage 5 & 6.**



SERVICE PARKS - A, B, C & D - YORK Sports Grounds

1st Car Due: A =10h45, Service Time Allowed = 30 min

1st Car Due: B =12h32, Service Time Allowed = 40 min

1st Car Due: C =14h44, Service Time Allowed = 40 min

1st Car Due: D =16h18, Service Time Allowed = 35 min

- This service park is on the grounds of the "York Timbers" Sports Grounds, just outside Sabie on the roads towards Lone Creek Falls & Bridal Veil Falls.
- Please go and meet the rally teams & watch their servicing activities from the perimeter of the demarcated service area



SPECIAL STAGE 3 & 4 - YORK-Longridge 1 & 2

Stage Distance = 16.00 km, 1st Car Due: Start 3 = 12h02, End 2 = ±12h14

(See Map "SS 3 & 4")

Start 4 = 13h38, End 4 = ±13h50

- START of STAGE: (On Lydenburg Road (D2220) towards Lone Creek Falls)

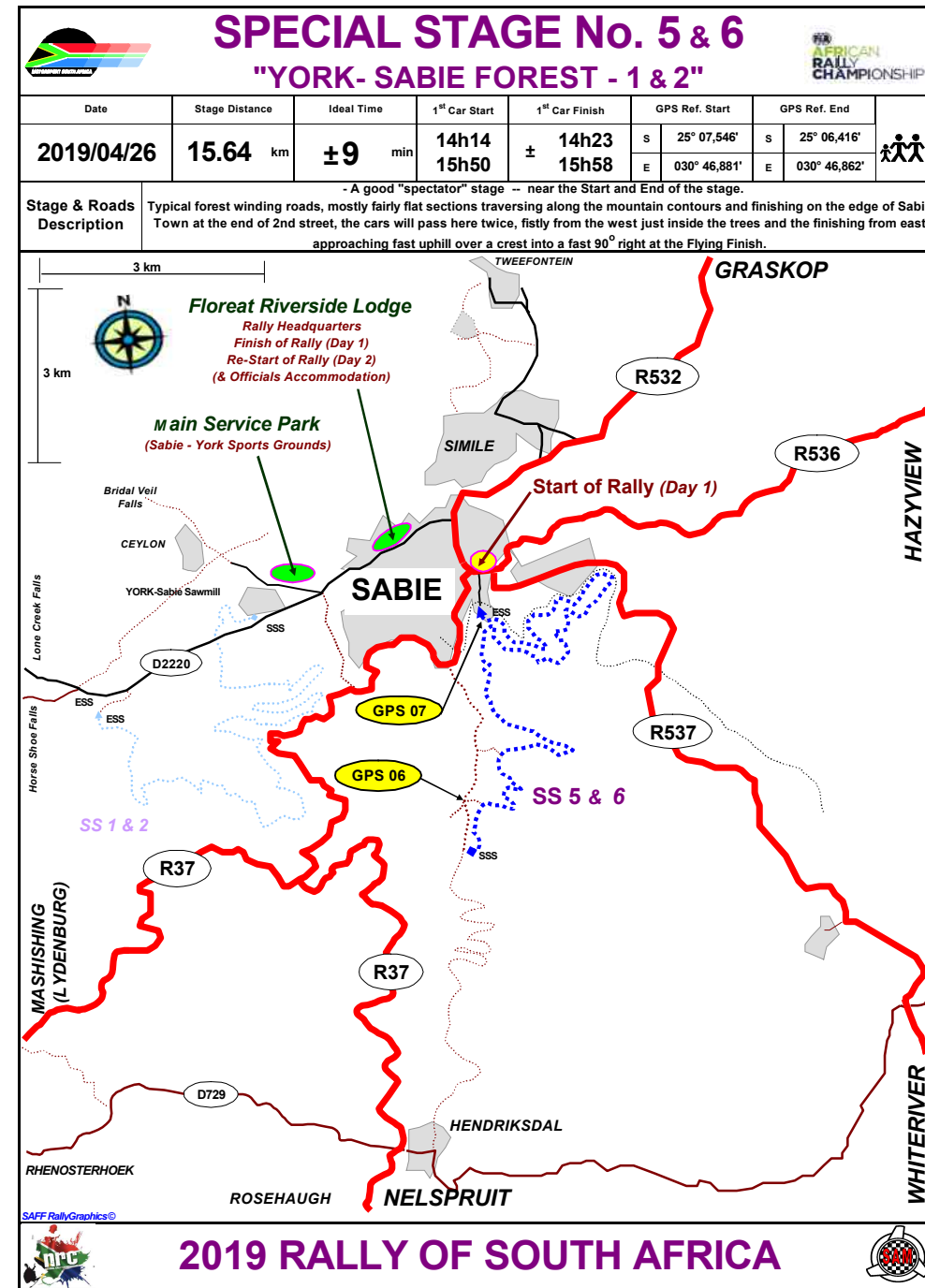
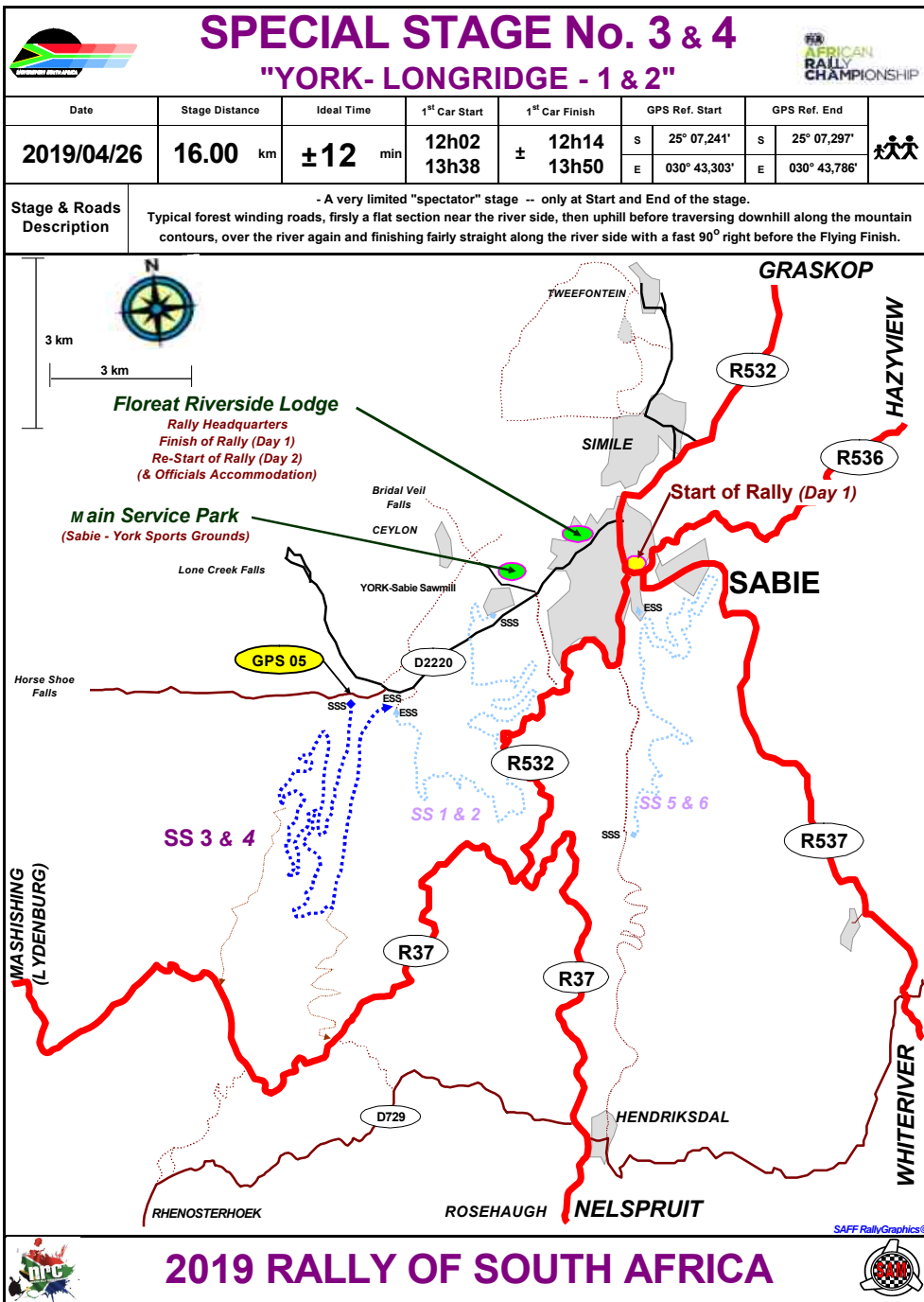
- Very limited Spectating – NOT RECOMMENDED

- 0.0 km - From Point "A in Sabie proceed northwards in Main Street (towards Graskop)
- ±0.8 km - Turn LEFT in Lydenburg Road (in direction of Bridal Veil & Lone Creek Falls)
- ±2.9 km - Keep Straight on at Turn-off to York - Sport Grounds Service Park
- ±3.2 km - 4-way STOP, Crossroads, Keep Straight on
- ±3.8 km - Straight on – START of Stage 1 on Right next fence of York Sabie Sawmill
- ±4.1 km - Straight on
- ±4.7 km - Rally Cars will cross the D2220 Tar road – A Yump onto Tar & again onto Gravel,
 - Follow Marshal's instructions to pass the Stage/Tar road crossing point
- ±6.4 km - Straight on – The End of Stage is 0.5km on gravel road to Left
 - **(This is NOT RECOMMENDED - Rally Tar Crossing at GPS 02)**
 - **Do Not Enter OR Obstruct this exit road for both stages 1, 2, 3 & 4,** thus fast approaching (oncoming) rally cars from ahead.
- ±6.4 km - Turn LEFT on to Gravel road to Horse Shoe Falls
- ±6.4 km - Start of the Stage on gravel road to Left – **Do Not Enter**, park past this point and walk back to watch the Start of the stage

- GPS 5 - First car due @ 3 = ±12h02, 4 = ±13h38



Stage 3 / 4 = An idea of the valleys of the "Longridge" forest as seen during the route survey for the 2019 YORK Rally



- END of STAGE: (On Lydenburg Road (D2220) 1.9km from Start of the Stage)

- SPECTATING NOT ALLOWED

- ±4.7 km – Follow Marshal's instructions to pass the Stage/Tar road crossing point
(This is NOT RECOMMENDED)
- ±6.4 km – End of stage is 0.5km on gravel road to Left
 - Do Not Enter OR Obstruct this exit road for both stages 1, 2, 3 & 4, thus fast approaching rally cars from ahead.
- Spectating at the End of the Stage NOT ALLOWED
- First car due @ 3= ±12h14, 4 = ±13h50

- After Stage 3 and 4 you can go into Sabie for lunch/refreshments, or go to Stage 5 & 6 on the northern border of Sabie or go to the Service Park at the Sabie - York Sports Grounds to watch the rally cars being serviced.

SPECIAL STAGE 5 & 6 - YORK-Sabie Forest 1 & 2

Stage Distance = 15.64 km, 1st Car Due: Start 5 = 14h14, End 5 = ±14h23

(See Map "SS 5 & 6")

Start 6 = 15h50, End 6 = ±15h58

- START of STAGE:

- (On a Gravel road turning off from the R532 just outside Sabie at big Horse Shoe bend opposite the York Timbers forestry offices)
- **GOOD Spectating**
 - 0.0 km - From Point "A" in Sabie continue southwards with Main Street towards Nelspruit / Lydenburg (R532/R37),
 - ±1.5 km - Straight on out of Sabie (Sabie Station to right)
 - ±1.7 km - Straight on (Turn-Off to York Forestry Offices to right)
 - ±2.0 km - Turn Left (Turn-Off to ESCOM sub Stations)
 - ±2.1 km - Straight onto Gravel road - **PLEASE Drive Slowly - Narrow & Dusty**
 - Do Not Block this Gravel Road as the Rally Cars must also pass through.
 - ±3.1 km - Road to Left - **Spectating ±300m on left - 90° right at X-roads**
 - ±3.4 km - Turn Left to Village (Compound) on Left and park on soccer field on left.
 - End of Spectating Area - Do Not Block the Gravel road as the Rally Cars must also use it to reach the Stage Start point further on this narrow gravel road.
- **RECOMMENDED SPECTATING AT THE VILLAGE**
 - Walk 150m through village. The rally cars will run on a gravel road past the village, before disappearing into the forest again.
 - **GPS 6** - First car due @ 1 = ±10h25, 2 = ±11h38

- END of STAGE: (On the northern edge of Sabie Town at the end of 2nd Street)

- EXCELLENT SPECTATING

- 0.0 km - From Point "A" in Sabie continue southwards with Main Street towards Nelspruit / Lydenburg (R532/R37),
- ±0.3 km - Turn LEFT into Louis Trichardt Street (At Petena)
- ±0.4 km - Turn RIGHT into 2nd Street – **CAUTION approaching Rally Cars**
- ±0.7 km - Cross Railway Line – Narrow tar road – DO NOT BLOCK THIS ROAD
- ±1.0 km - End of stage is 200m ahead on gravel road to Left - Do Not Block this Road
 - Park past this position Left or Right and walk to the Spectating areas
- **EXCELLENT Spectating close to the End of the Stage - See Map below**
- **GPS 7** - First car due at end @ 5= ±14h23, 6 = ±15h58



- After Stage 6 you can return to SABIE for the excellent night spectator stage at the Sabie Market Square starting at 18h00 (SS 7).

End Section One -PARC FERME - YORK Sports Grounds

1st Car Due In: 17h04, 1st Car Due Out: 17h45,

- This Parc Ferme is on the grounds of the York - Sports Grounds, just outside Sabie on the roads towards Lone Creek Falls & Bridal Veil Falls.
- **NO ENTRY** is allowed to any person into the secure bunted-off Parc Ferme area.



FRIDAY, 26th April 2019 - Day ONE

Day ONE - Section TWO:

SPECIAL STAGE 7 – YORK - Sabie Town

Stage Distance = 1.75 km, 1st Car Due: Start = 18h00, End = ±18h03

(See Map “SS 7”)

- EXCELLENT Spectating – HIGHLY RECOMMENDED

- This stage is held in Main (Hoof) Street area of the Sabie Town Centre on the Market Square in the parking area of the Spar, Sabie Town Hall, Post Office, Standard & First National Banks.
- Please park your vehicle in a safe area and do not Block Louis Trichardt & Main Streets as the rally cars need to use it to return towards the Service Park at York Sports Grounds.
- The stage will again be the same as in previously up to 2016, but it will be longer this year as each car will run the route twice during the stage.

- GPS 8 - First car due @ 18h00



- For your own & your family's SAFETY please NOTE:

- High Speed Rally cars are very dangerous, Do Not Enter “No-Go” red barrier taped off high danger areas. Select a good position, as there are many excellent spectating points to see the cars pass more than once. You will not be allowed to take any beer or liquor into the areas closed-off for this stage.
- Keep behind the Speed Fencing & do not stand between Speed Fencing & Buildings,
- No spectators will be allowed on centre islands inside or directly on corners of the stage,
- **!!!** Stand-up, do not sit down on pavement edges, stay off the road surface & do not run into the roads. Please obey crowd safety marshals' instructions & control your small children & animals.
- **After this stage you can attend one of the many Sabie Restaurants or visit the Service Park at the York Sports Grounds or the overnight Parc Ferme / Scoring at the Floreat Riverside Lodge in Sabie or return home.**

SERVICE PARK E - YORK Sports Grounds

1st Car Due: D =18h15, Service Time Allowed = 45 min

- This service park is on the grounds of the York - Sports Grounds, just outside Sabie on the roads towards Lone Creek Falls & Bridal Veil Falls.
- Please go and meet the rally teams & watch their servicing activities from the perimeter of the demarcated service area

End Section Two - PARC FERME - Floreat Riverside Lodge


1st Car Due In: 19h07 (20/04/2019), 1st Car Due Out: 06h20 (21/04/2019)

- This Overnight Parc Ferme is in on the grounds of the Floreat Riverside Lodge in Lydenburg Road in Sabie on the road towards Lone Creek & Bridal Veil Falls.
- NO ENTRY is allowed to any person into the secure bunted-off Parc Ferme area.

- See you tomorrow morning at either:


1. The two Super Specials in Nelspruit, Ferreira Street (07h45 & 08h50), or
2. The MTO-Rutland Stage (10) on the R40 (10h01), or
3. The YORK-Hendriksdal Stage 11 or 13 (@ 11h09 / 13h17) or
the YORK-Maggsleigh Stage 12 or 14 (@ 12h44 / 14h54) on the R37 or
4. The YORK-Sabie Grand Finale Stage 15 @ 15h38.





SPECIAL STAGE No. 7

"SABIE - TOWN"



| Date | Stage Distance | Ideal Time | 1 st Car Start | 1 st Car Finish | GPS Ref. Start | GPS Ref. End |
|-------------------|----------------|---------------|---------------------------|----------------------------|----------------|----------------|
| 2019/04/26 | 1.75 km | ±3 min | 18:00 | ± 18:03 | S 25° 05,909' | S 25° 05,971' |
| | | | | | E 030° 46,838' | E 030° 46,824' |

Stage & Roads Description A tar town spectator stage at the Sabie Town Centre in Main Road and on the Market Square, blocky type of roads with many chicanes & hairpins

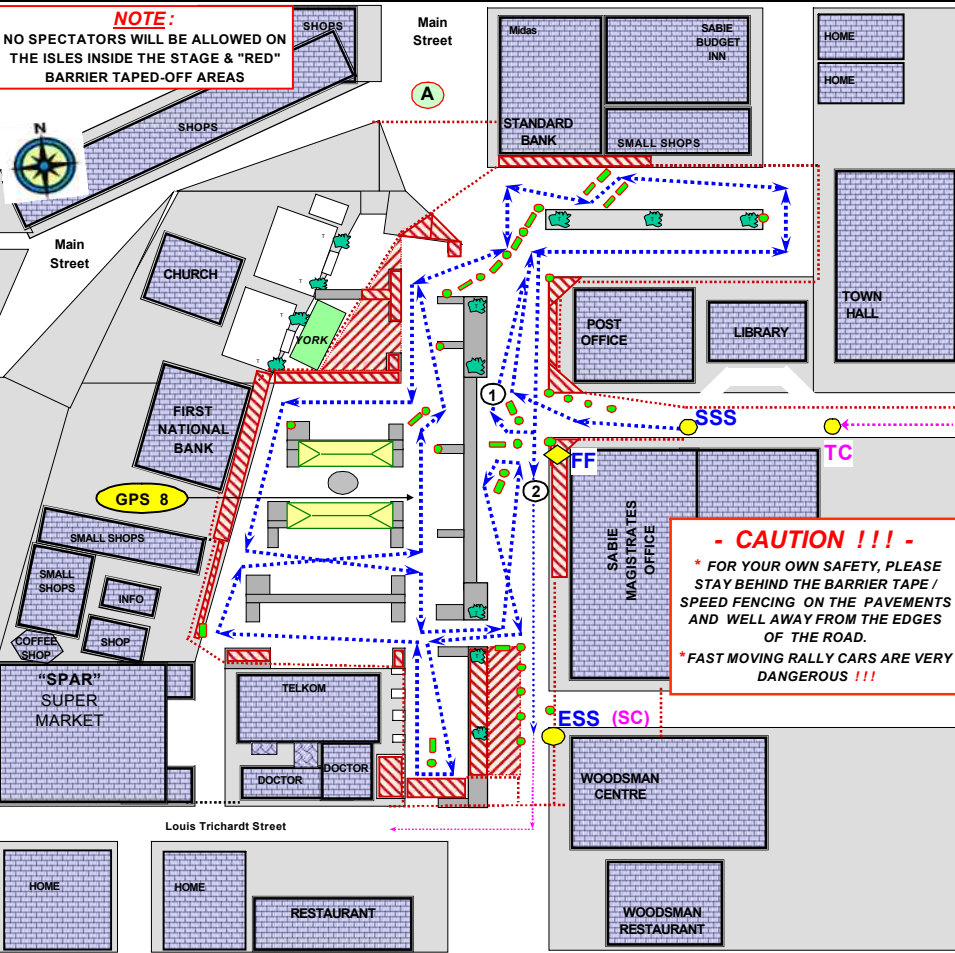
NOTE:

- NO SPECTATOR VEHICLES WILL BE ALLOWED WITH-IN THE SPEED FENCED CLOSED-OFF AREAS.

- NO SPECTATORS WILL BE ALLOWED INSIDE THE SPEED FENCED AREA, ON STREET CORNERS, BETWEEN CURBS & FENCES / LAMP POLES / TREES & INSIDE RED BARRIER TAPED-OFF LINES.

NOTE:


NO SPECTATORS WILL BE ALLOWED ON THE ISLES INSIDE THE STAGE & "RED" BARRIER TAPED-OFF AREAS




- CAUTION !!! -


* FOR YOUR OWN SAFETY, PLEASE STAY BEHIND THE BARRIER TAPE / SPEED FENCING ON THE PAVEMENTS AND WELL AWAY FROM THE EDGES OF THE ROAD.

* FAST MOVING RALLY CARS ARE VERY DANGEROUS !!!





2019 RALLY OF SOUTH AFRICA





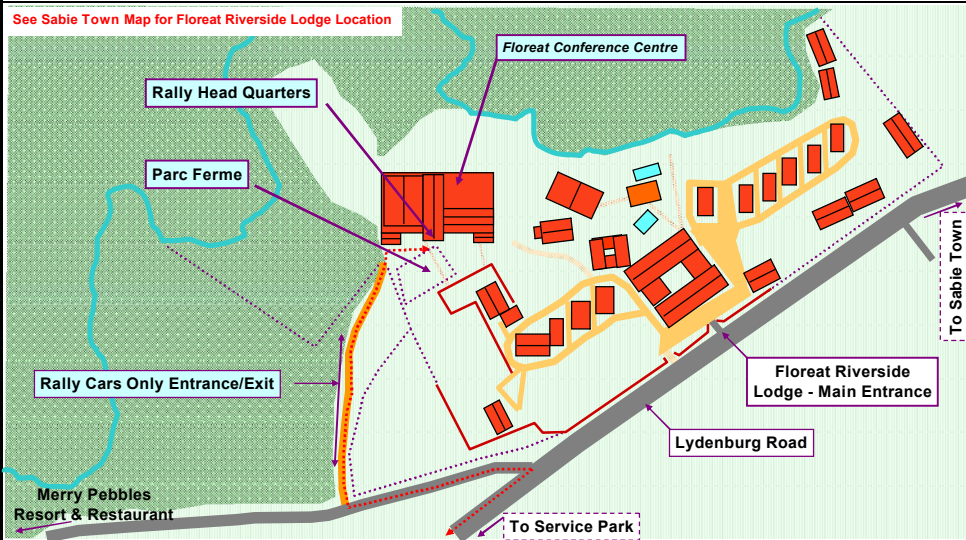
Rally Head Quarters & Overnight Parc Ferme



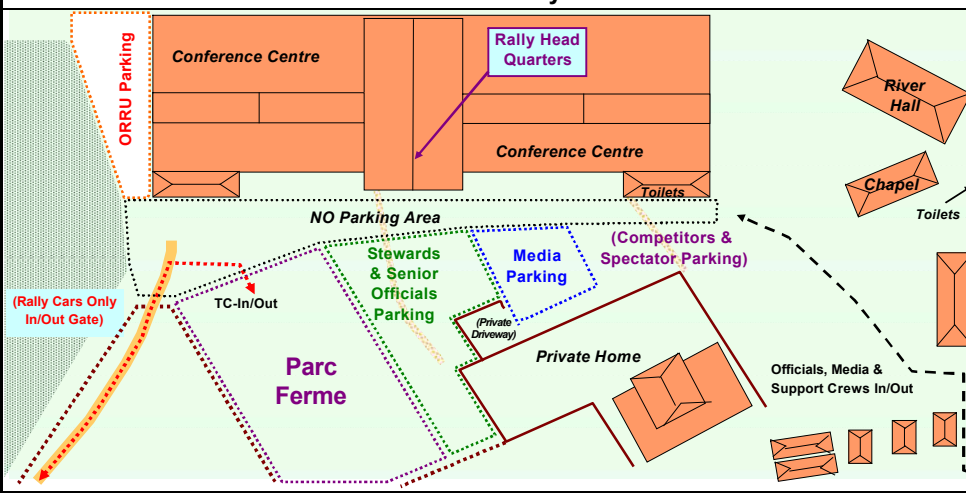
| Date | Landowner | Ideal Time | 1 st Car Arrival | 1 st Car Departure | GPS Rally HQ | GPS FRL Main Gate | |
|---------------------------------|-------------------------|------------|-----------------------------|-------------------------------|----------------|-------------------|---|
| 2017/04/22 to 2017/04/27 | Floreat Riverside Lodge | - min | 19:07 2016/04/20 | ± 06:20 2016/04/21 | S 25° 05,511' | S 25° 05,546' |  |
| | | | | | E 030° 46,306' | E 030° 46,420' | |


Area map of Parc Ferme Location at Floreat Riverside Lodge

See Sabie Town Map for Floreat Riverside Lodge Location




Parc Ferme Layout





2019 RALLY OF SOUTH AFRICA





SATURDAY, 27th April 2019 - Day TWO

Day TWO - Section THREE:

SERVICE PARK F - YORK Sports Grounds

1st Car Due: D = 06h20, Service Time Allowed = 15 min

- This service park is on the grounds of the York - Sports Grounds, just outside Sabie on the roads towards Lone Creek Falls & Bridal Veil Falls.
- Please go and meet the rally teams & watch their servicing activities from the perimeter of the demarcated service area

- DIRECTIONS FROM SABIE TO MBOMBELA:

- **From SABIE, proceed straight on in Main Road towards Lydenburg (Mashishing) with the R532 - See SABIE Town Map:**
 - ZERO Odo at Point "A" at corner of Main Road/Street in Sabie (Standard Bank):
 - ± 0.3 km - 3-Way STOP, straight on in Main Street (Louis Trichardt Street)
 - ± 3.9 km - Straight on towards Lydenburg (R532) (51/6km stone on right)
 - ± 8.9 km - Turn LEFT to Mbombela on the R37
 - ±16.9 km - Straight on towards Mbombela (R37) (Hendriksdal/Rhenosterhoek X-road)
 - ±29.0 km - Straight on towards Mbombela (R37) (Montrose turn-off to right)
 - ±40.9 km - Straight on towards Mbombela (R37) (Roodewal turn-off to right)
 - ±41.4 km - Straight on towards Mbombela (R37) (White River turn-off to left)
 - ±56.2 km - Straight on towards Mbombela (R37) (N4 – Toll road Off / On Ramps)
 - ±56.9 km - Straight on towards Mbombela (R37) (Round-About - take 2nd Exit)
 - ±57.3 km - Take 1st Exit to Left towards Mbombela (R37) (Mbombela Stadium road to right)
 - ±58.1 km - Traffic Lights - Turn RIGHT into Madiba Drive (R40) (Dual road – R40)
 - ±61.4 km - Take Slip Road before Traffic Lights into Samora Marchel Drive (R104)
 - ±62.2 km - Traffic Lights - Turn RIGHT into Ferreira Street
 - ±62.7 km - Streak Street – **Start looking for parking in one of the side streets ahead.**
 - ±62.9 km - The Super Special Stage is straight ahead at "Van der Merwe Street"

- DO NOT ENTER or BLOCK THIS POINT

SPECIAL STAGE 8 & 9 - Nelspruit - Super Special 1 & 2

Stage Distance = 1.42 km, 1st Car Due: Start 8 = 07h45, End 8 = ±07h46

(See Map "SS 8 & 9")

Start 9 = 08h50, End 9 = ±08h51

- Held inside Mbombela (Nelspruit) at the "Spaghetti Junction" on the corner of Ferreira Street & Henshall Streets in front of the Wimpy Restaurant.

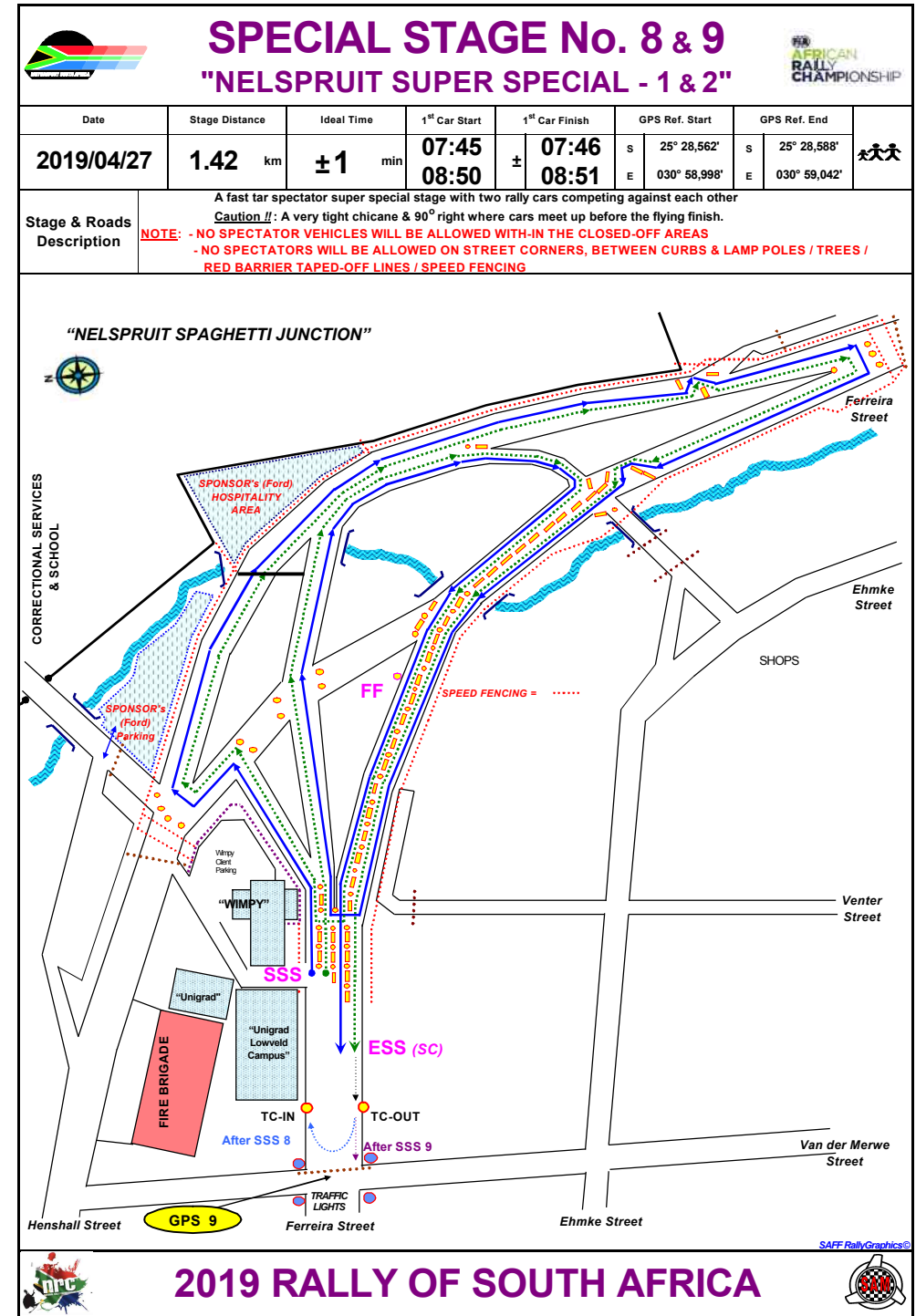
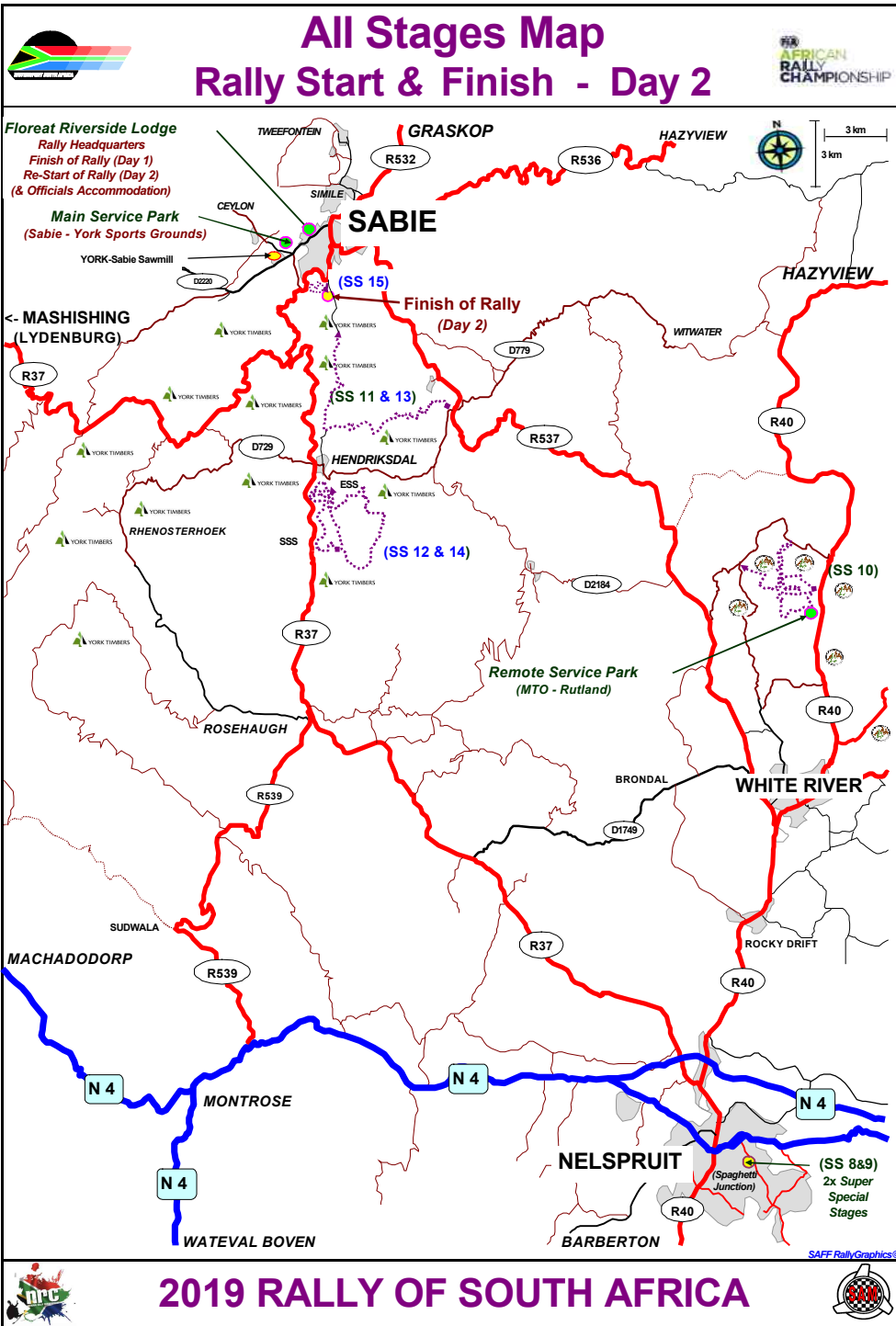
- EXCELLENT Spectating - Highly RECOMMENDED

- Two Cars at a time will run against each other twice

- This is a "SUPER SPECIAL" spectating stage where two matched cars will run simultaneously against each other in the stage.
For the 2nd run the cars will switch lanes to even out the chances of differences between the lengths & difficulty of the 2 routes.
- There are many good viewing points along the route, with the Start / Finish at the "WIMPY" area being in great demand.
- High Speed Rally cars are very dangerous, stay behind Speed Fencing & Barrier Tape,
- Do Not Enter the "No-Go" red barrier taped off high danger areas,
- Spectators will NOT be allowed on centre islands inside or directly on corners of the stage,
- **!!! Stand-up, do not sit down on the pavement edges & do not run over the roads !!!,**
- Please obey crowd safety marshals' instructions & control your small children & animals.

- GPS 9 - (Two-Cars) Run 1 = due @ 07h45 & Run 2 @ 08h50.





- AFTER STAGE 9 YOU CAN EITHER GO TO:

1. **Remote Service Park “G”** at just past Bedrock Rutland Mill on the R40
2. **SS 10** – Next to the R40, running from White River towards Hazyview (MTO – Rutland);
3. **SS 11** - At Hendriksdal for spectating in the forest close to the Hendriksdal village (R37).

REMOTE SERVICE PARK “G” - MTO-Rutland

- DIRECTIONS FROM MBOMBELA TO REMOTE SERVICE “G” (ON R40 OUTSIDE WHITERIVER TOWARDS HAZYVIEW):

- From MBOMBELA (NELSPRUIT - Super Special), proceed back in Ferreira Street towards Samora Marchel drive - See MBOMBELA/WHITE RIVER Town Map - !!! Speed Trapping:

- ZERO Odo at Corner of Ferreira & Streak Streets & proceed back to Samora Marchel Drive
- ± 0.5 km - Turn LEFT in Samora Marchel Drive
- ± 1.3 km - Turn RIGHT in Madiba Drive (R40) towards White River
- ± 4.6 km - Straight on towards White River (R40) (R37 [R532] – Lydenburg to left)
- ±10.1 km - Straight on towards White River (R40) (Kiaat Private Hospital on right)
- ±13.0 km - Straight on towards White River (R40) (Heidelberg to left)
- ±14.9 km - Straight on towards White River (R40) (Plaston/ Kruger Int. Airport to right - R538)
- ±18.4 km - Straight on towards White River (R40) (Sabie - R537 to left)
- ±18.9 km - Straight on (Henry Morey Street),
- ±19.7 km - Take Slip Road Left into Danie Joubert Street
- ±20.0 km - Turn RIGHT into Tom Lawrence Streets (ignore side streets)
- ±21.1 km - Take Slip Road Left into Theo Kleynhans Street (R40) & keep Straight on
- ±23.4 km - Big Round-About, Take 2nd exit towards Hazyview (R40)
- ±26.1 km - Straight on towards Hazyview (R40) (Pine Lake Inn & Longmere Dam to left)
- ±29.4 km - Straight on towards Hazyview (R40) (Bedrock Rutland Mill to left)
- ±29.5 km - **Service Park “G”** on Left – DO NOT OBSTRUCT Rally Car Entry/Exit Roads

- DIRECTIONS FROM SABIE TO REMOTE SERVICE “G” (ON R40 OUTSIDE WHITERIVER TOWARDS HAZYVIEW):

- From SABIE, proceed straight on in Main Road towards White River/Hazyview - See SABIE Town Map:
- ZERO Odo at Stop sign at corner of Main Road & Louis Trichardt Street (at Woodsman Restaurant):
- ±0.25 km - Turn Right towards White River (R537),
- ±12.0 km - Straight on towards White River (R537) (Hendriksdal / Witwater crossroads)
- ±28.4 km - Straight on towards White River (R537) (Swartfontein turn-off to left)
- ±30.9 km - Straight on towards White River (R537) (Witklipdam turn-off to right)
- ±41.4 km - Straight on towards White River (R537) (Brondal turn-off to right)

- ±43.3 km - Turn LEFT into Impala Street to WHITE RIVER (60 Speed Restriction)
- ±44.8 km - 4-Way STOP, Turn RIGHT into Danie Joubert Street
- ±45.0 km - Kiaat Street to LEFT - See SS 9 Map
- ±45.2 km - Straight on (Frank Townsend Street),
- ±45.4 km - Take Slip Road Left into Tom Lawrence Streets (*ignore side streets*)
- ±46.5 km - Take Slip Road Left into Theo Kleynhans Street (R40) & keep Straight on
- ±48.8 km - Big Round-About, Take 2nd exit towards Hazyview (R40)
- ±51.5 km - Straight on towards Hazyview (R40) (Pine Lake Inn & Longmere Dam to left)
- ±54.8 km - Straight on towards Hazyview (R40) (Bedrock Rutland Mill to left)
- ±54.9 km - **Service Park “G”** on Left – DO NOT OBSTRUCT Rally Car Entry/Exit Roads

1st Car Due: D =09h40, Service Time Allowed = 15 min

- This service park is on the grounds of the MTO Lowveld next to the Bedrock Rutland Mill on the R40 White River-Hazyview tar road & 8.5km outside White River.



SPECIAL STAGE 10 - MTO Lowveld - Rutland

Stage Distance = 20.03 km, 1st Car Due: Start = 10h16, End = ±10h28

(See Map “SS 10”)

- **EXCELLENT – RECOMMENDED - Three excellent spectating points**

- START of STAGE:

(8.5km outside White River [R40], 1km past Bedrock Rutland Mill)

Exit White River with the R40 towards Hazyview:

- 0.0 km - ZERO odo on the Corner of Danie Joubert & Tom Lawrence Streets & continue northwards with Tom Lawrence Street
- ± 1.1 km - Take Slip Road Left into Theo Kleynhans Street (R40), keep straight on
- ± 3.4 km - Big Round-About, Take 2nd exit towards Hazyview (R40)
- ± 6.1 km - Straight on towards Hazyview (R40) (Pine Lake Inn & Longmere Dam to left)
- ± 9.4 km - Straight on towards Hazyview (R40) (Bedrock Rutland Mill to left)
- ± 9.5 km - Service Park “F” on Left – DO NOT OBSTRUCT Rally Car Entry/Exit Roads

OPTION One: Next to Service Park “G”

- ± 9.5 km - Park just past the Service Park & its Re-Fuel area & walk back to the S-Park
- **GOOD Spectating** if you walk-in for ±200m on the north side of the service park
- Rally Cars will approach from forest into a tight right corner on the edge of the trees - low tree stump in corner.

-

- First car due @ ±10h18

OPTION Two: Close to Stage Start

- ± 9.5 km - Straight on towards Hazyview (R40) (Service Park "G" to left)
- ±10.2 km - **GOOD Spectating** on Left up on the Embankment - Rally Cars will approach from the forest fast up-hill over many contours into a right corner on the edge of the trees & then down-hill over contours back into the forest.

- **GPS 10** - First car due @ ±10h17

OPTION Three: In Middle of Stage below Klipkopje Dam Wall

- ± 9.5 km - Straight on towards Hazyview (R40) (Service Park "G" to left)
- ±10.5 km - START of STAGE on LEFT at S/P "MTO Lowveld - Rutland Forest"
- ±12.2 km - Turn Left towards Klipkopje (D1560) (and onto Gravel Road – S/P Pull Scar)
- ±14.7 km - **EXCELLENT Spectating** point straight ahead, Park in safe place and walk forward to the Spectating point - Rally Cars will approach from the right on a twisty road towards the D1560 road, turn left onto this road, then over a narrow bridge & left again to disappear on a twisty road next to trees on their right side.

- **GPS 11** - First car due @ ±10h21



- END of STAGE:

(On D911 Gravel Road near T-Junction with D1560 Klipkopje Gravel Road)

- SPECTATING NOT ALLOWED at End of this STAGE

- The finish is on a straight up-hill road with many contours running towards the D911 gravel road, with no real Spectator value.
- Access from the R40 side is not possible, as the stage runs over the D1560 Klipkopje road and access to the end is thus not possible from this side.
- Access from the R537 side with the D1560 Klipkopje road is NOT RECOMMENDED as the Rally Cars will use it as an exit road, thus fast approaching rally cars on a slippery and very twisty road with many tight blind corners.

-

- First car due @ ±10h28



DIRECTIONS BACK TOWARDS SABIE STAGES FROM MBOMBELA & WHITE RIVER:

From MBOMBELA (NELSPRUIT): (See map "SS 11 / 13" & "SS 12 / 14")

- **Exit Mbombela (Nelspruit)** with the R40 towards White River & take the R37 towards Lydenburg (Mashishing) / Sabie (for ±28 km) & drive straight through Rosehaugh towards Hendriksdal -
 - 0,0 km - **Zero odo** at the turn-off to Lydenburg (R37) in Madiba Drive (R40) on the corner of the R37 & Madiba Drive - Turn Left at slip-road just before Robot, towards Lydenburg [Mashishing] (R37)
 - ± 0.9 km - Round-About, take 3rd exit road to Left (Mashishing - R37)
 - ± 1.2 km - Round-About, Straight on & keep Straight under new High Way (N4)
 - ± 2.2 km - Straight on towards Mashishing (R37) (Cairn to Left & dual road ends)
 - ±16.7 km - Straight on (White River to right)
 - ±29.1 km - Straight on towards Lydenburg / Sabie (R539 - Montrose [Sudwala] to left)
 - ±29.3 km - Straight on over 2x bridges (Rosehaugh Station to left),
 - ±36.0 km - Straight on – Entrance Road for Rally Cars towards Start Stage 11 on Right, **DO NOT ENTER – ENTRY FOR RALLY CARS ONLY**
 - ±37.1 km - **First SPECTATING Point for SS 12/14 on RIGHT (GPS 18)** (for ±500m)

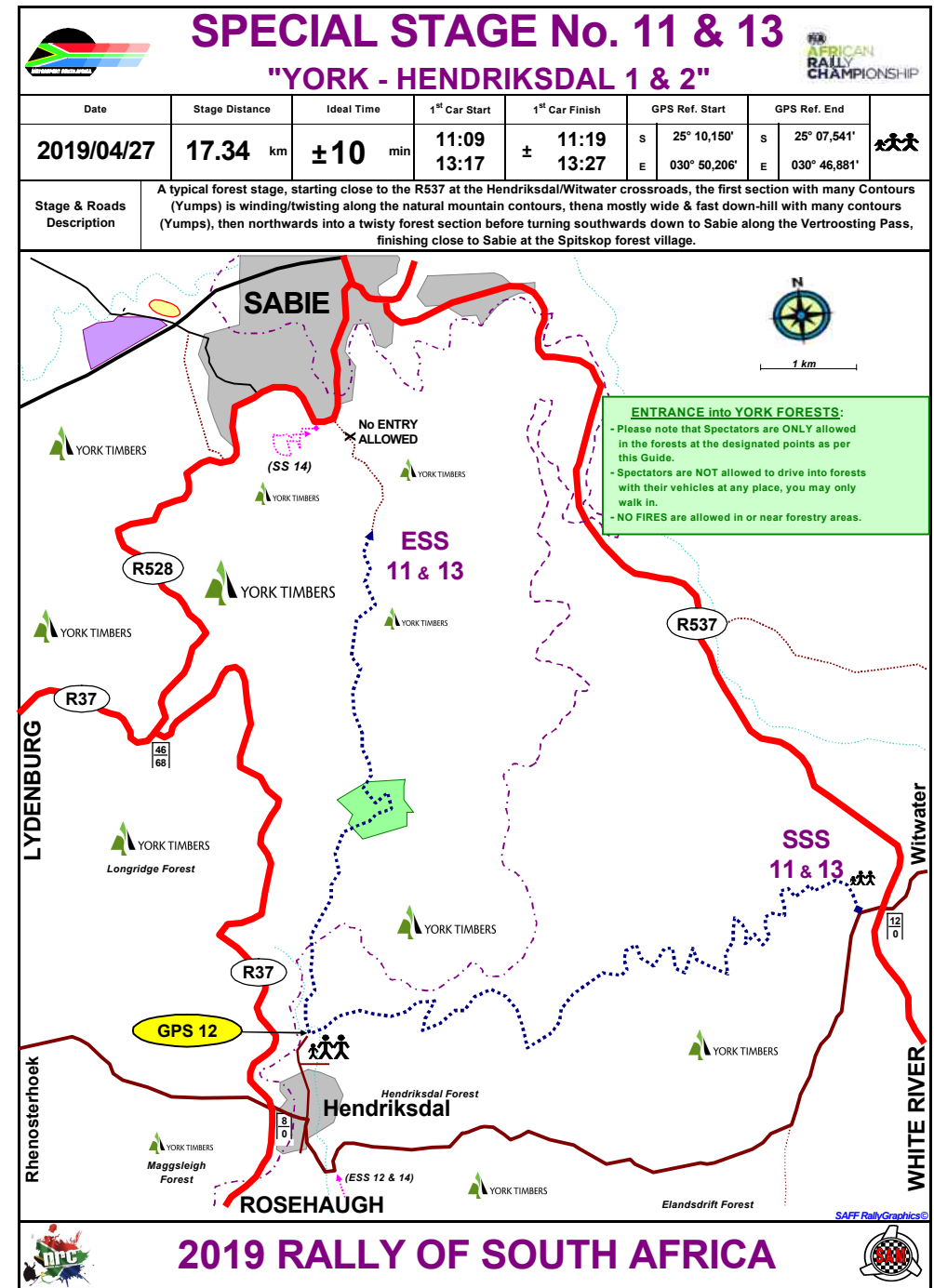
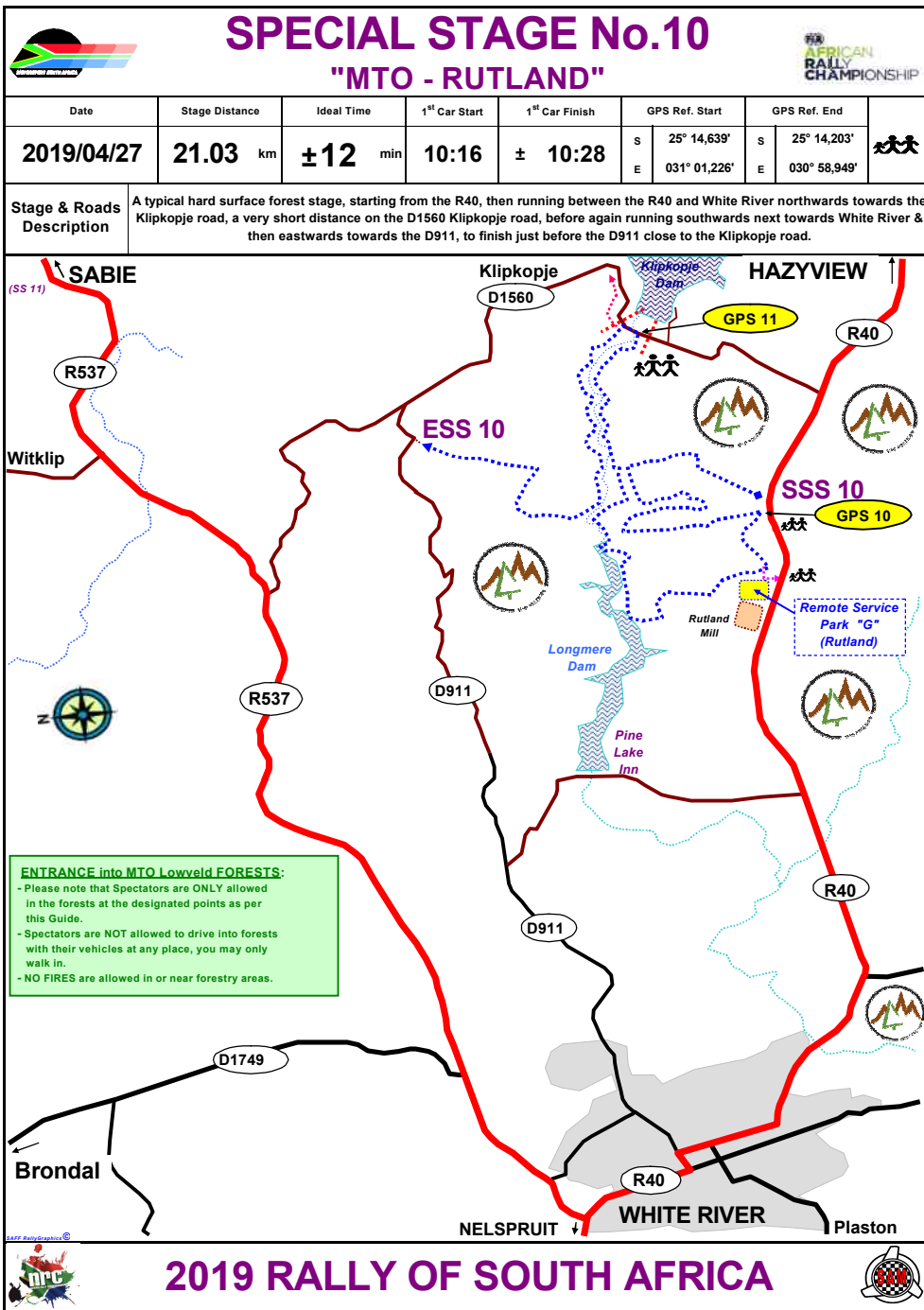
From WHITE RIVER:

(See map "SS 11 / 13" & "SS 12 / 14")

- **Exit WHITE RIVER** with the R40 towards MBOMBELA (NELSPRUIT) & take the R537 towards SABIE just south of White River & drive towards Sabie on the R537:
 - 0,0 km - **Zero odo** on the R40 at the turn-off to SABIE (R537) and turn RIGHT towards Sabie on the R537
 - ± 2.5 km - Turn LEFT towards Brondal
 - ±19.2 km - T-Junction Turn Right towards Lydenburg/Sabie (R37 / R532)
 - ±31.7 km - Straight on towards Lydenburg / Sabie (R539 - Montrose [Sudwala] to left)
 - ±32.0 km - Straight on over 2x bridges (Rosehaugh Station to left),
 - ±38.0 km - Straight on – Entrance Road for Rally Cars towards Start Stage 11 on Right, **DO NOT ENTER – ENTRY FOR RALLY CARS ONLY**
 - ±39.1 km - **First SPECTATING Point for SS 12/14 on RIGHT (GPS 18)** (for ±500m)
 - See instructions as from SABIE for Spectating point details.

DIRECTIONS FROM SABIE TO HENDRIKSDAL:

- From Point "A" in Sabie continue with Main Street towards Nelspruit / Lydenburg (R532/R37),
 - ± 1.5 km - Straight on out of Sabie (Sabie Station to right)
 - ± 2.9 km - Straight on (Assegaai Street to right)
 - ± 3.9 km - Straight on (51/6 km distance sign post on right)
 - ± 5.6 km - Straight on
 - ± 8.9 km - Turn Left to Mbombela (R37),
 - ±16.9 km - Keep Straight towards Mbombela at crossroads (Hendriksdal/Rhenosterhoek) (8/0 km distance sign post on left), **Then:**



SPECIAL STAGE 11 & 13 - York - Hendriksdal - 1 & 2

Stage Distance = 17.34 km, 1st Car Due: Start 11 = 11h09, End 11 = ±11h19

(See Map "SS 11 & 13")

Start 13 = 13h17, End 13 = ±13h27

- START of STAGE:

(Close to the Witwater/Hendriksdal crossroads on R537 between Sabie & White River)

- Limited SPECTATING (Out of the main spectating flow)

- The Start is on a gravel road ±350m west of the Hendriksdal / Witwater crossroads, 12 km from Sabie on the R537 between Sabie & White River.
- Limited Spectating if you walk-in ±250m past the starting point, a fast left up-hill sweep over contours & then into the forest.

- First car due @ 1 = ±11h09, 2= ±13h17

- MIDDLE of STAGE: (Close to Hendriksdal Village on a Gravel Road)

- See instructions as for Stage 11 (& 12) up to:

- ±16.9 km - Crossroads, Turn Left towards Hendriksdal (8/0 km sign post on left)
- ±17.1 km - Straight over unused railway line – Yump down onto gravel road
- ±17.3 km - Fork Left
- ±17.5 km - Straight on, Crossroads/Fork (Gobonzela to Left / Soccer Field to Right)
- ±17.8 km - Straight on (Road to Right)
- ±18.1 km - Straight on (Road to Right)
- ±18.2 km - SPECTATING Straight ahead - Park next to road & walk up to spectating point.
- **GOOD Spectating**, the rally cars will appear up-hill out of forest on Right - into a fast right sweep onto a major gravel road & away in the direction of Sabie.

- **GPS 12** - First car due @ 1 = ±11h14, 2= ±13h22

- END of STAGE: (On a Gravel Road close to south side of Sabie)

- Spectating at the End of the Stage NOT ALLOWED

The exit from the end of this stage is 2km up a gravel road starting from the Big Hairpin bend just outside Sabie (R532) Close to where the final stage (15) is run.

- The finish is after a long straight into the Flying Finish – No real Spectating value.
- **Do Not Enter OR Obstruct this exit road for both stages 11 & 13**, fast approaching (oncoming) rally cars from ahead on a very dusty gravel road.

- First car due @ 1 = ±11h19, 2= ±13h27

- AFTER SS 11:

- You can go either to SABIE for viewing the rally cars at Service Park "H" **OR** Stay longer in the Hendriksdal area for Spectating on Stages 12 & 14 **or** 13 (11)

SERVICE PARK H & I - YORK Sports Grounds

1st Car Due: H = 12h04, Service Time Allowed = 30 min

1st Car Due: I = 13h42, Service Time Allowed = 30 min

- This service park is on the grounds of the "York Timbers" Sports Grounds, just outside Sabie on the roads towards Lone Creek Falls & Bridal Veil Falls.
- Please go and meet the rally teams & watch their servicing activities from the perimeter of the demarcated service area.



Saturday, 27th April 2019 - Day Two

Day Two - Section Four:

SPECIAL STAGES 12 & 14 - YORK - Maggsleigh 1 & 2

Stage Distance = 26.80 km, 1st Car Due: Start 12 = 12h44, End 12 = ±13h00

(See Map "SS 12 & 14")

Start 14 = 14h54, End 14 = ±15h10

- EXCELLENT SPECTATING - HIGHLY RECOMMENDED

- There are **MANY EXCELLENT** Spectating points next to the R37 between Hendriksdal (8/0) & the 12/8 km sign post, in the direction of Rosehaugh

- START of STAGE: (Deep inside the Maggsleigh forest)

- SPECTATING NOT ALLOWED at START of this STAGE

- The start not accessible to the General Public as it is on security controlled Private Forestry grounds, where general public access is prohibited.


- First car due @ 1 = ±12h44, 2= ±14h54

- NEAR START of STAGE:

(Next to the R37 road between 12/2km & 12/8 km Sign Posts)

- EXCELLENT Spectating - RECOMMENDED → Best on the Stage

- ±16.9 km - Crossroads, Keep Straight on towards Rosehaugh / Nelspruit (R37),
- ±17.9 km - Pass under Railway Bridge, and **Go Straight past the Middle Stage Options 1 → 5 (17.8 km to 18.8 km)**
- ±21.2 km - 12/2 km Sign Post on Left
 - **Spectating Area Starts**, rally cars will run for ±380m next to the tar.
- **EXCELLENT Spectating - HIGHLY RECOMMENDED** on left.
- Rally cars will approach from the forest into a 90° left & then a 90° right step-up corner & away next to tar road.
- **GPS 18** - First car due @ 1 = ±12h45, 2 = ±14h55

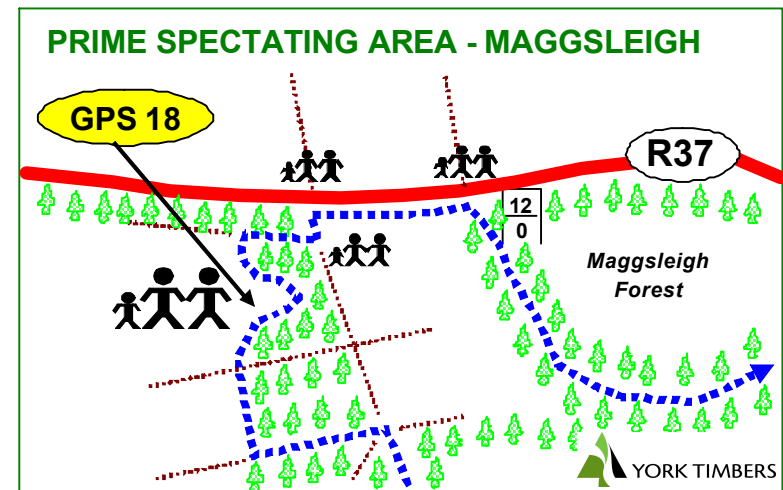


**Stage 12 & 14
GPS 18**

- HIGHLY RECOMMENDED SPECTATING

- If you walk in at this point for 80m, turn Right at the first corner & then 140m further on at the 2nd corner (left), you will reach an open area with-in trees on the left – walk straight on for another ±75m to be able to see the rally cars approaching from the east on a road the twists & turns left / right next to the trees on their left.

(GPS: S=25° 13.742, E = 030° 46.153)



- MIDDLE of STAGE:

- There are “FIVE” EXCELLENT SPECTATING AREAS right next to R37 Tar Road

- OPTION 1: (Just Before Railway Bridge over R37)

- **GOOD Spectating - RECOMMENDED**

- ±16.9 km - Keep Straight on at Hendriksdal/Rhenosterhoek crossroads towards Rosehaugh & Nelspruit (R37),
- ±17.8 km - Park next to tar road just before Railway Bridge
 - **GOOD Spectating** if you walk towards the Railway line on the east side of tar road.
- The rally cars will approach from the Bridge side & run eastwards next to the trees before disappearing again into the forest.

- **GPS 13** - First car due @ 1 = ±11h14, 2 = ±13h22

- OPTION 2: (Just Past Railway Bridge over R37)

- **EXCELLENT Spectating - RECOMMENDED**

- ±17.8 km - Straight on at Option 1
- ±17.9 km - Pass under Railway Bridge,
- ±18.0 km - Park on left next to tar road & **SPECTATE** on left in the area next the road
 - **EXCELLENT Spectating** on left, rally cars will approach up-hill from the forest into a tight & rough right corner & away next to the railway line back into the forest.

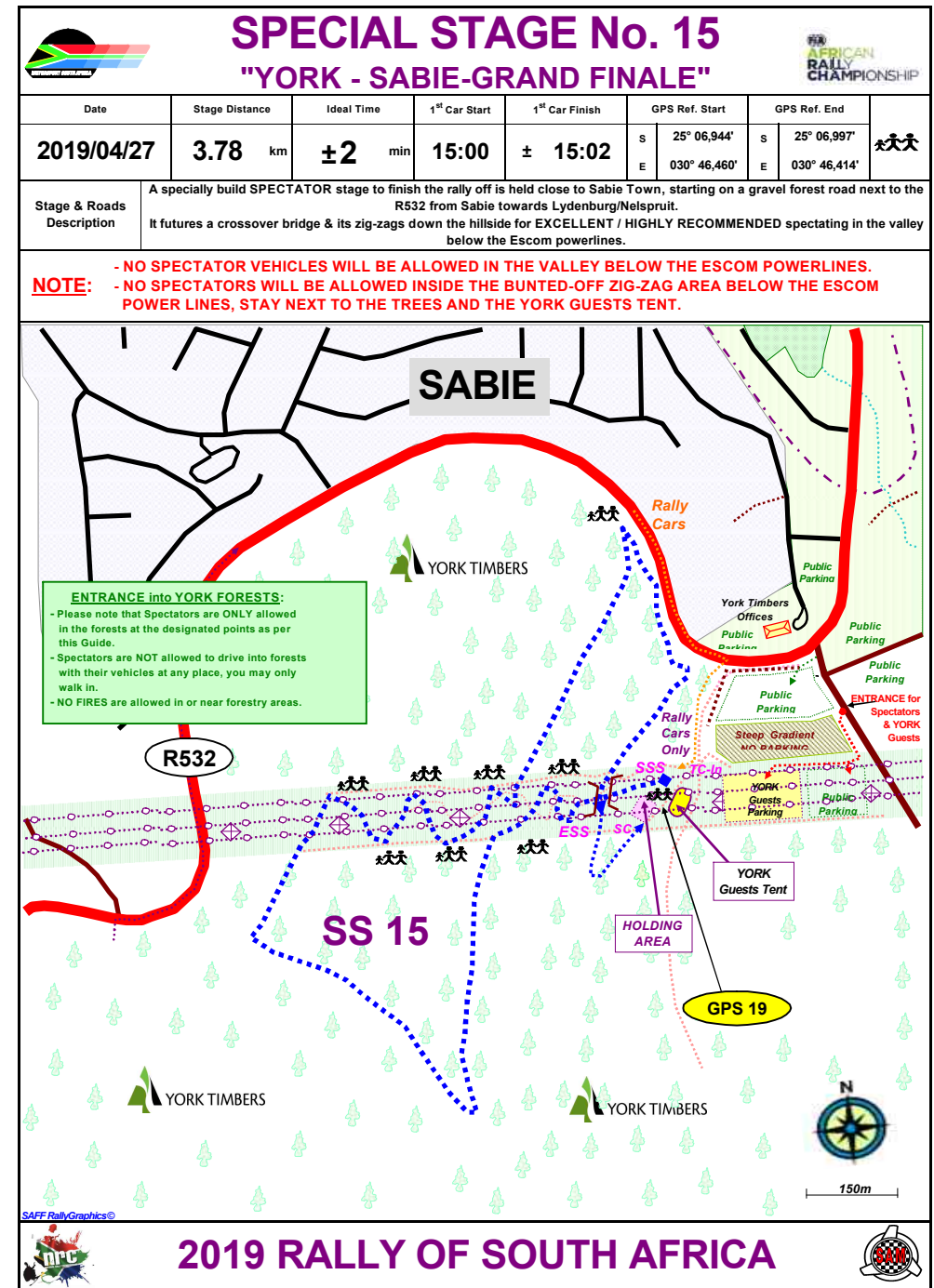
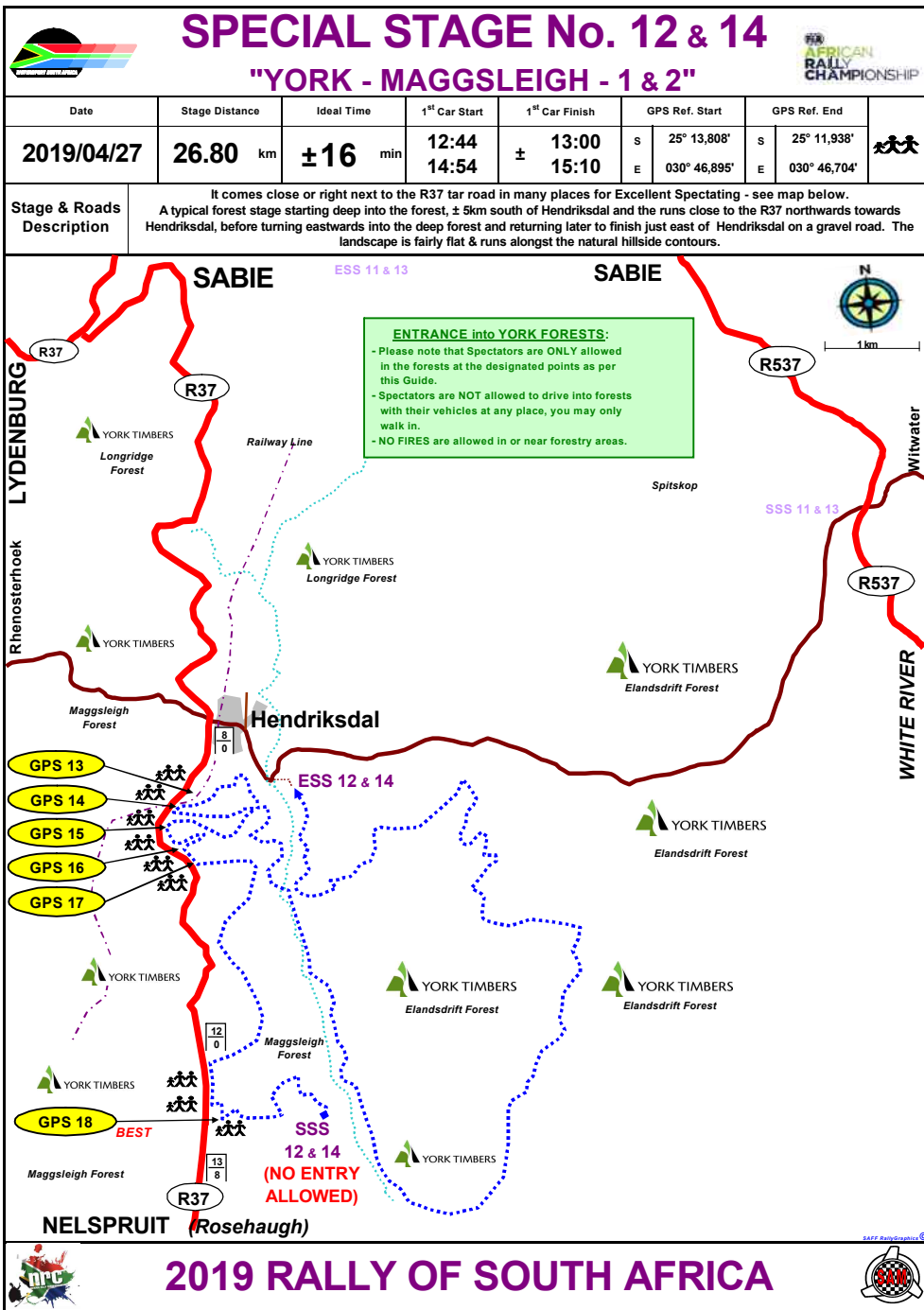
- **GPS 14** - First car due @ 1 = ±11h14, 2 = ±13h22

- OPTION 3: (±250m Past Railway Bridge over R37)

- **EXCELLENT Spectating - RECOMMENDED**

- ±17.9 km - Pass under Railway Bridge,





- ±18.0 km - Straight on at Option 2
- ±18.2 km - Park on left next to tar road & **SPECTATE** on left in the area next the road
- **EXCELLENT Spectating** on left on embankment, rally cars will approach from next to the tar road & fast right downhill up-hill into the valley back into the forest.

- **GPS 15** - First car due @ 1 = ±11h14, 2 = ±13h22

- OPTION 4: (±650m past Railway Bridge over R37)

- **EXCELLENT Spectating - RECOMMENDED**

- ±17.9 km - Pass under Railway Bridge,
- ±18.2 km - Straight on at Option 3
- ±18.6 km - Park on left next to tar road & **SPECTATE** on left in the area next the road
- **EXCELLENT Spectating** on left on embankment, rally cars will approach fast down hill next to the tar road, into a fast right corner into the valley towards a tight left Hairpin before coming back towards the tar road for 90° right down the embankment.

- **GPS 16** - First car due @ 1 = ±11h14, 2 = ±13h22

- OPTION 5: (±1.0km past Railway Bridge over R37)

- **EXCELLENT Spectating – RECOMMENDED**

- ±17.9 km - Pass under Railway Bridge,
- ±18.6 km - Straight on at Option 4
- ±18.8 km - Park on left next to tar road & **SPECTATE** on left in the area next the road
- **EXCELLENT Spectating** on left, rally cars will approach fast up hill from the forest towards the tar road, into a fast right corner next to the tar road & away towards the railway bridge.

- **GPS 17** - First car due @ 1 = ±11h14, 2 = ±13h22

- END of STAGE:

(Inside the forest on a Gravel Road ±1.5km West of Hendriksdal)

- **Spectating NOT RECOMMENDED**

- ±16.9 km - Crossroads, Turn Left towards Hendriksdal (8/0 km sign post on left)
- ±17.1 km - Straight over unused railway line – Yump down onto gravel road
- ±17.3 km - Fork RIGHT
- ±17.4 km - Fork LEFT on Major Gravel Road - !!! Very rough on Down-Hill
- ±17.5 km - Fork to Left - Exit point from ESS is Straight Ahead
- **DO NOT ENTER with your VEHICLE – Dangerous Blind-Rise with oncoming Rally Cars ahead and no parking area available for your car.**
- Park to Left of this point & Walk-in for ±250m to the Stop Control point.

- **First car due @ 1 = ±11h14, 2 = ±13h22**

SPECIAL STAGE 13 - YORK – Hendriksdal - 2

Stage Distance = 17.34 km, 1st Car Due: Start 13 = 13h17, End 13 = ±13h27

(See Map “SS 11 & 13”)

- **EXCELLENT SPECTATING - HIGHLY RECOMMENDED**

- See Instructions for SS 11 & 13 as shown in Day Two - Section 3

SPECIAL STAGE 15 – YORK - SABIE-Grand Finale

Stage Distance = 3.78 km, 1st Car Due: Start = 15h38, End = ±15h40

(See Map “SS 15”)

- **EXCELLENT – HIGHLY RECOMMENDED – A MUST SEE**

- “Many EXCELLENT spectating points in the hidden valley below the Escom Power lines just South of Sabie at the Horse Shoe bend”

- START & END of STAGE:

- (Both in forest under Eskom Power Lines next to the R532 just outside Sabie at big Horse Shoe bend opposite the York Timbers forestry offices)

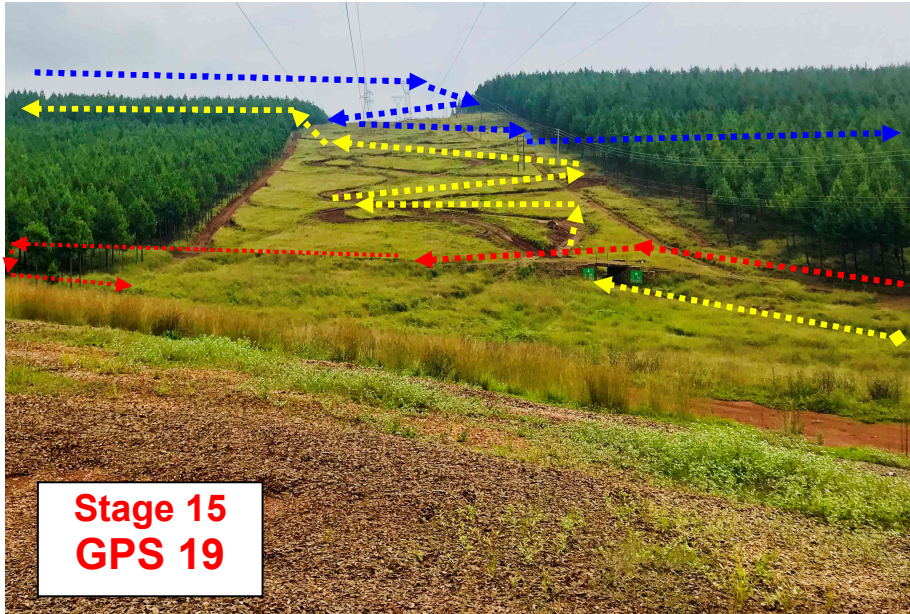
Exit Sabie with R532 towards Lydenburg (Mashishing):

- 0.0 km - From Point “A” in Sabie continue southwards with Main Street towards Nelspruit / Lydenburg (R532/R37),
- ±1.5 km - Straight on out of Sabie (Sabie Station to right)
- ±1.7 km - Straight on (Turn-Off to York Forestry Offices to right)
- ±2.0 km - Straight on (Turn-Off to ESCOM sub Stations to Left)
- **Parking Areas ahead & to left – Follow Marshals instruction – PLEASE DO NOT BLOCK the ENTRY / EXIT ROADS.**
- **SEE MAP of Stage 14 for possible PARKING Areas & Spectating Points.**
- **Please Park in a Safe Place & walk up / over the small hill to reach the SPECTATING AREA in the Valley under the Escom Power lines.**
- **NO SPECTATORS will be ALLOWED inside the BUNTED-OFF AREAS on the Hillside where the RALLY CARS will ZIG-ZAG down the slope.**
- **Please SPECTATE on the EDGES of this area next to the Trees OR on the SLOPE in front of the York Guests tents & Parc Ferme area.**

- **GPS 19** - First car due @ 15h38

FINISH OF THE RALLY

- After completing **Stage 15** the rally cars will move into a “**Parc Ferme**” next to the York Guest Hospitality tent, until the results are final.



- A podium Champagne Spraying Ceremony / Prize Giving for the main class winners on the podium stage in front of the YORK Hospitality tent, will take place soon thereafter, i.e. once all cars have completed this stage (if there is no major protest actions from the competitors).
- The winning cars in each class will later be moved to a Scrutineering Area for final specification verification.

- **GPS 19** - Podium Champagne Spray Ceremony due @ ±16h15



- Please stay on after the Champagne Spray Ceremony & Prize Giving have been completed.
- There will be food stalls and a beer garden at the finish venue.

**THANK YOU FOR SUPPORTING THE
2019 RALLY OF SOUTH AFRICA**

WE LOOK FORWARD TO SEEING YOU AGAIN NEXT YEAR !!

