















TC	Total Distance	 	Leg	1
	30,26		Section	1
TC	Liaison Distance		Time allowed : 20 min	
	30,26			
RS	MAYOGI WILDSTALL TO MOSSIE (START TO SS1)			
DISTANCE		DIRECTION	DIST.	
Total	Part		to go	
0,00		ZERO ODO at gate	30,26	
0,01	0,01	Turn LEFT onto busy R75 - assume 100kph	30,25	
0,92	0,91	120 kph	29,34	
6,65	5,73	STRAIGHT on (R336 Kirkwood)	23,61	
18,40	11,75	100 kph	11,86	
19,08	0,68	STRAIGHT on (Paardepoort ESS2)	11,18	
19,40	0,32	120 kph	10,86	
29,54	10,14	Turn RIGHT onto gravel road (Sapkamma)	0,72	
30,03	0,49	Fork LEFT	0,23	
30,13	0,10	Stop. Railway crossing	0,13	
30,22	0,09	TC-IN	0,04	
30,26	0,04	SSS1		0,00



TC	Total Distance	 	Leg	1
	35,94		Section	1
TC	Liaison Distance		Time allowed : 35 min	
	22,54			
RS	Stage Distance	MOSSIE TO MAYOGI WILDSTAL (ESS 1 TO SSS 2)		
DISTANCE		DIRECTION	DIST.	
Total	Part		to go	
13,78		ESS. Proceed straight on	22,16	
16,18	2,40	Fork RIGHT	19,76	
16,36	0,18	Stop. Railway crossing	19,58	
16,42	0,06	Keep RIGHT	19,52	
16,83	0,41	Stop. Turn LEFT onto tar (R75 Uitenhage)	19,11	
16,93	0,10	100 kph	19,01	
18,80	1,87	120 kph	17,14	
29,29	10,49	STRAIGHT on (R336 Kirkwood)	6,65	
35,07	5,78	100 kph	0,87	
35,92	0,85	Turn RIGHT through 1st farm gate and keep RIGHT	0,02	
35,94	0,02	TC - IN sss2 /5	0,00	





TC	Total Distance	 	Leg	1
	4,25		Section	1
TC	Liaison Distance		Time allowed : 10 min	
	0,25			
RS	Stage Distance	MAYOGI WILDSTAL TO SERVICE PARK A (Mayogi Wildstal) (ESS 2 TO SP A)		
DISTANCE		DIRECTION	DIST.	
Total	Part		to go	
4,14		ESS. Turn LEFT	0,11	
4,25	0,11	Turn LEFT TC-in	0,00	
				

TC	Total Distance	 	Leg	1
	30,26		Section	2
TC	Liaison Distance		Time allowed : 20 min	
	30,26			
RS	SERVICE PARK A TO PAARDEPOORT ULTIMATE (SP A TO SSS 3)			
DISTANCE		DIRECTION	DIST.	
Total	Part		to go	
		Service Exit - Proceed to Main Gate (150m)		
0,00		ZERO ODO at gate		30,26
0,01	0,01	Turn LEFT onto busy R75 - assume 100kph		30,25
0,92	0,91	120 kph		29,34
6,65	5,73	STRAIGHT on (R336 Kirkwood)		23,61
18,40	11,75	100 kph		11,86
19,08	0,68	STRAIGHT on (Paardepoort ESS2)		11,18
19,40	0,32	120 kph		10,86
29,54	10,14	Turn RIGHT onto gravel road (Sapkamma)		0,72
30,03	0,49	Fork LEFT		0,23
30,13	0,10	Stop. Railway crossing		0,13
30,22	0,09	TC-IN		0,04
30,26	0,04	SSS3		0,00



TC	Total Distance	 	Leg	1
	53,75		Section	2
TC	Liaison Distance		Time allowed : 50 min	
	12,60			
RS	Stage Distance	PAARDEPOORT ULTIMATE TO SERVICE PARK B (Wolwefontein) (ESS 3 TO SP B)		
40,00				
DI STANCE		DIRECTION	DIST.	
Total	Part		to go	
40,35		ESS. Proceed straight on		13,43
40,45	0,10	Straight through Cattle Grid		13,33
40,66	0,21	Fork R I G H T		13,12
41,06	0,40	Cattle Grid		12,72
41,83	0,77	Yield. T-junction turn LEFT (R75 Uitenhage)		11,95
52,80	10,97	Turn R I G H T (R329 Steytlerville)		0,98
53,01	0,21	120 kph		0,77
53,12	0,11	Turn R I G H T (Wolwefontein) and continue on main road		0,66
53,75	0,63	Fork R I G H T		0,03
53,78	0,03	TC-IN @ fork		0,00

TC	Total Distance	 	Leg	1
	24,86		Section	3
TC	Liaison Distance		Time allowed : 20 min	
	24,86			
RS	SERVICE PARK B TO MOSSIE 2 (SP B TO SS 4)			
DISTANCE		DIRECTION	DIST.	
Total	Part		to go	
0,00		TC -OUT ZERO ODO and proceed straight	24,86	
0,13	0,13	Keep RIGHT on tar road	24,73	
0,38	0,25	Keep RIGHT on tar road	24,48	
0,61	0,23	Yield. Turn LEFT	24,25	
0,93	0,32	Stop. Turn RIGHT (R75 Uitenhage)	23,93	
24,14	23,21	Turn LEFT onto gravel road (Sapkamma)	0,72	
24,63	0,49	Fork LEFT	0,23	
24,73	0,10	Stop. Railway crossing	0,13	
24,82	0,09	TC-IN	0,04	
24,86	0,04	SSS3	0,00	



TC	Total Distance	 	Leg	1
	35,94		Section	3
TC	Liaison Distance		Time allowed : 35 min	
	22,54			
RS	Stage Distance	MOSSIE TO MAYOGI WILDSTAL (ESS 4 TO SSS 5)		
	13,40			
DISTANCE		DIRECTION	DIST.	
Total	Part		to go	
13,78		ESS. Proceed straight on	22,16	
16,18	2,40	Fork RIGHT	19,76	
16,36	0,18	Stop. Railway crossing	19,58	
16,42	0,06	Keep RIGHT	19,52	
16,83	0,41	Stop. Turn LEFT onto tar (R75 Uitenhage)	19,11	
16,93	0,10	100 kph	19,01	
18,80	1,87	120 kph	17,14	
29,29	10,49	STRAIGHT on (R336 Kirkwood)	6,65	
35,07	5,78	100 kph	0,87	
35,92	0,85	Turn RIGHT through 1st farm gate and keep RIGHT	0,02	
35,94	0,02	TC - IN sss2 /5	0,00	



TC	Total Distance	 	Leg	1
	4,25		Section	3
TC	Liaison Distance		Time allowed : 10 min	
	0,25			
RS	Stage Distance	MAYOGI WILDSTAL TO PARC FERME (Mayogi Wildstal) (ESS 5 TO PF)		
DISTANCE		DIRECTION	DIST.	
Total	Part		to go	
4,14		ESS. Turn LEFT	0,11	
4,25	0,11	Follow Marshal Instruction to Parc Ferme	0,00	
			