

2021 CCMCC KLIPDALE RALLY

10 APRIL 2021

1st Round of the Western Cape Club Rally Championship

Organized by

CAPE CAR & MOTORCYCLE CLUB























ROAD BOOK

Motorsport South Africa Sanctioned Event



LEGEND

	START SPECIAL STAGE	SSS	START SPECIAL STAGE
	FLYING FINISH	ESS	END SPECIAL STAGE
	STOP CONTROL	SC	STOP CONTROL
	DIRECTION - GRAVEL	FFC	FLYING FINISH CONTROL
	DIRECTION - TAR	FF	FLYING FINISH
	DISTANCE MARKER		RUTS
	SLOOT	!	CAUTION
	YUMP	!!	EXTRA CAUTION
	CONTOUR	!!!	EXTREME CAUTION
	DRIFT		SPECTATORS
	DIP / DITCH		DAM
xO OX	GATE		HOLE
	CATTLE GRID	●	POLE
	NARROW BRIDGE		TREE
	BUILDING	 BLIND	ADDED INFORMATION
XXXXXX	FENCE		ROCKS



2021 CCMCC KLIPDALE RALLY



V4

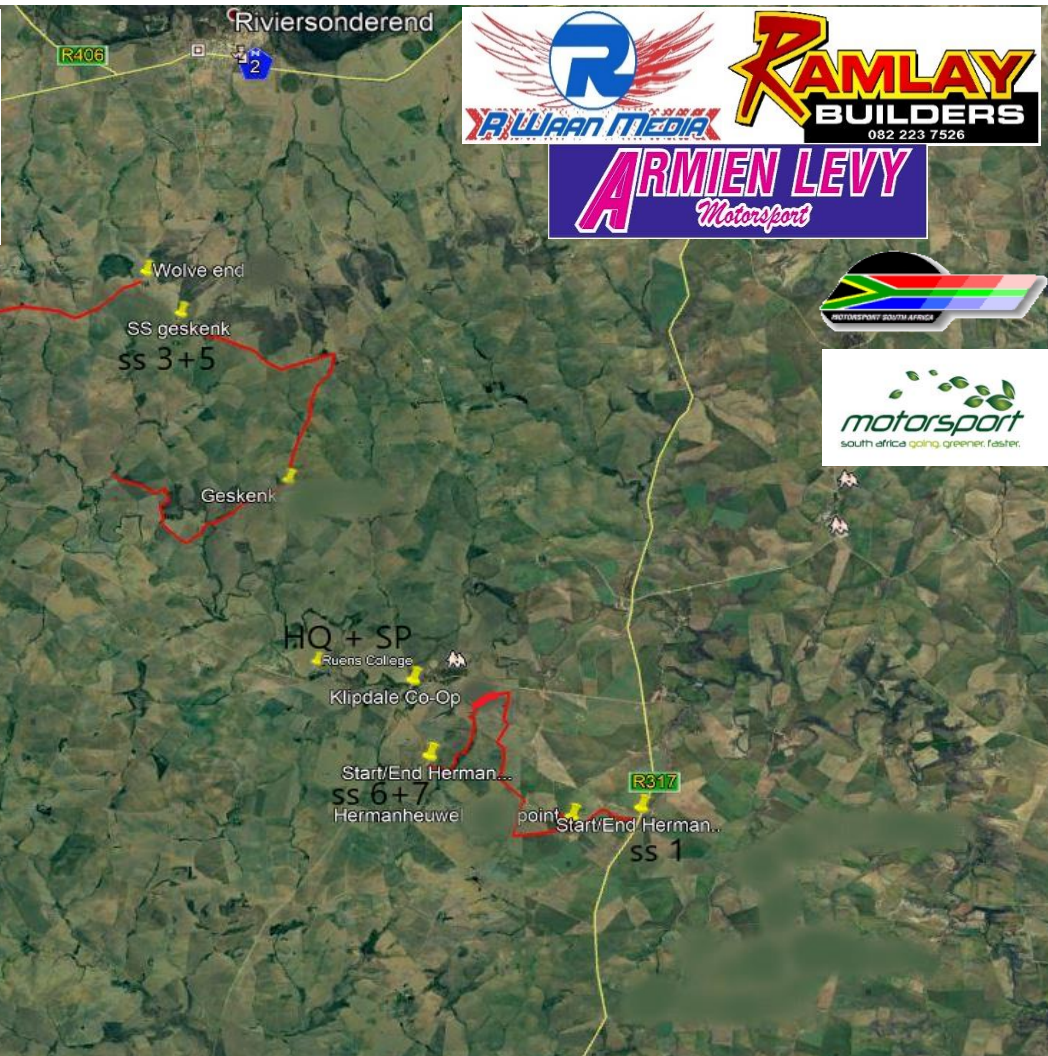
ITINERARY

2.04.21

Section 1 - Saturday, 10 APRIL 2021											SECTION 1		
RS No.	TC No.	SS No.	Stage / Service Description	Stage / Service Location	SS Distance (km)	Liaison Distance (km)	Total Distance (km)	Target Time (min)	1st Car Clock-In Allow (min)	First Car Due (hrs:min)			
1	1		Start - Section 1	Ruens Kollege	-	-	-	16		09:30			
	2		Start to Antoinette			11,64	11,64						
2	3	SS 1	ANTOINETTE - (Gravel)	Antoinette	12,99		-	18	3	09:49			
	4		Antoinette to Service A			3,43	16,42						
3	Service Park A (30min)						Ruens Kollege	12,99	15,07	28,06	30		10:07
	Section 2 - Saturday, 10 APRIL 2021												
	5		Start - Section 2	Ruens Kollege	-	-	-			10:37			
4	6		Service to Wolvenkloof 1			13,83	13,83	17					
	7	SS 2	WOLVENKLOOF - 1 (Gravel)	Wolvenkloof	11,90			15	3	10:57			
	8		Wolvenkloof 1 to Geskenk 1			1,80	13,70						
5	9	SS 3	GESKENK - 1 (Gravel)	Geskenk	14,50			24	3	11:15			
	10		Geskenk 1 to Service B			13,48	27,98						
6	Service Park B (30min)						Ruens Kollege	26,40	29,11	55,51	30		11:39
	11		Service B to Wolvenkloof 2			13,83	13,83	17		12:09			
7	12	SS 4	WOLVENKLOOF - 2 (Gravel)	Wolvenkloof	11,90			15	3	12:29			
	13		Wolvenkloof 2 to Geskenk 2			1,80	13,70						
8	14	SS 5	GESKENK - 2 (Gravel)	Geskenk	14,50			24	3	12:47			
	15		Geskenk 2 to Service C			13,48	27,98						
Service Park C (45min)						Ruens Kollege	26,40	29,11	55,51	45		13:11	
Section 3 - Saturday, 10 APRIL 2021											SECTION 3		
9	16		Start - Section 3	Ruens Kollege	-	-	-	7		13:56			
	17		Service C to Hermanusheuwel 1			3,71	3,71						
10	18	SS 6	HERMANUSHEUWEL - 1 (Gravel)	Hermanusheuwel	13,45		-	25	3	14:06			
	19		Hermanusheuwel 1 to Service D			11,63	25,08						
11	Service Park D (30min)						Ruens Kollege	13,45	15,34	28,79	30		14:31
	20		Service D to Hermanusheuwel 2			3,71	3,71	7		15:01			
12	21	SS 7	HERMANUSHEUWEL - 2 (Gravel)	Hermanusheuwel	13,45			25	3	15:11			
	22		Hermanusheuwel 2 to Parc Ferme			11,50	24,95						
Parc Ferme - End Rally						Ruens Kollege	13,45	15,21	28,66			15:36	

	SS Distance	Liaison Distance	Total Distance
TOTAL - Section 1	12,99	15,07	28,06
TOTAL - Section 2	52,80	58,22	111,02
TOTAL - Section 3	26,90	30,55	57,45
TOTAL OF RALLY	92,69	103,84	196,53




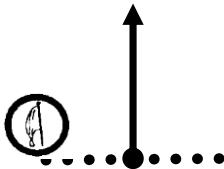

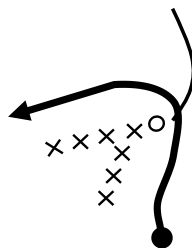
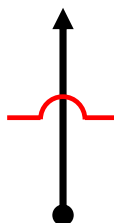
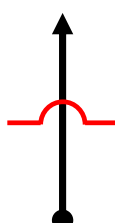
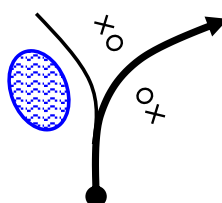
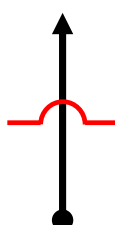
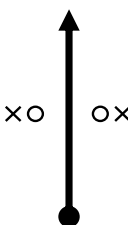
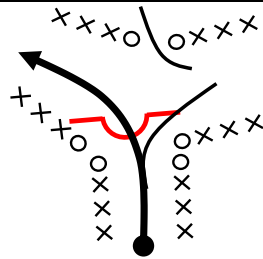
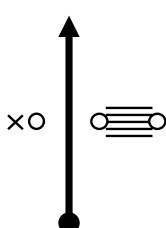
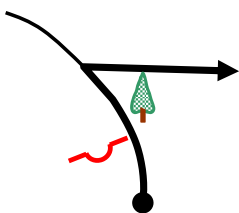



2021 CCMCC KLIPDALE RALLY co-ordinates		
START	FORMAT	
	DD° MM'SS.s"	DD.ddddd°
Start Ruens Kollege	S 34° 18' 27.45"	S 34.30686°
Service Area / Parc Ferme	E 19° 57' 12.63"	E 19.95204°
SSS 1	S 34° 20' 25.7"	S 34.34047°
ANTOINETTE	E 20° 1' 23.7"	E 20.02325°
ESS 1	S 34° 19' 35.1"	S 34.32642°
	E 19° 57' 55.6"	E 19.96545°
SSS 2 & 4	S 34° 15' 15.0"	S 34.25328°
WOLVENKLOOF	E 19° 50' 09.0"	E 19.83583°
ESS 2 & 4	S 34° 12' 22.0"	S 34.20622°
	E 19° 53' 33.0"	E 19.89263°
SSS 3 & 5	S 34° 13' 01.7"	S 34.21685°
GESKENK	E 19° 54' 07.1"	E 19.90170°
ESS 3 & 5	S 34° 15' 09.0"	S 34.25272°
	E 19° 52' 55.1"	E 19.88207°
SSS 6 & 7	S 34° 19' 35.1"	S 34.32642°
HERMANUSHEUWEL	E 19° 57' 55.6"	E 19.96545°
ESS 6 & 7	S 34° 20' 25.7"	S 34.34047°
	E 20° 1' 23.7"	E 20.02325°

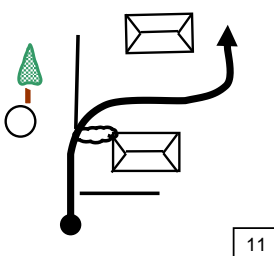
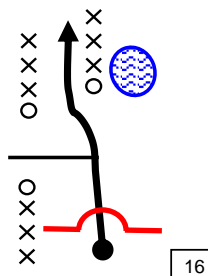
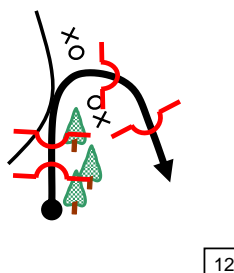
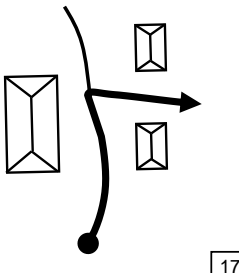
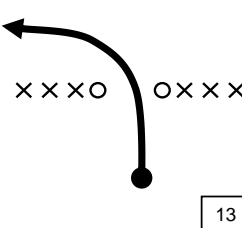
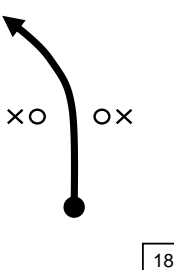
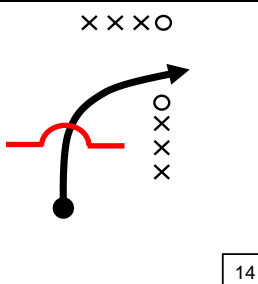
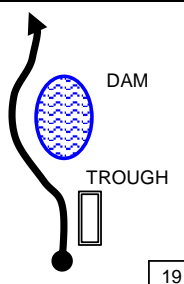
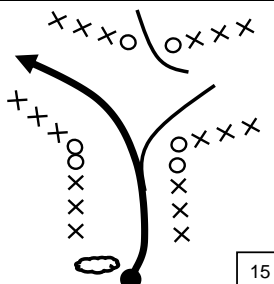
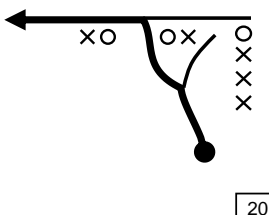
TC 1	TOTAL DISTANCE		LEG 1	PAGE
	11,64		SECTION 1	1
TC 2	LIAISON DISTANCE		TIME ALLOWED 16 MINS	
	11,64			
		START TO SSS 1		


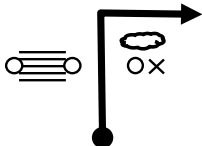
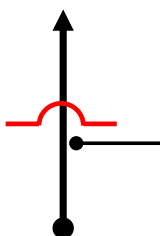
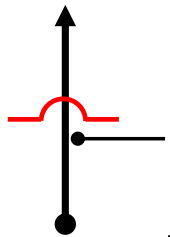
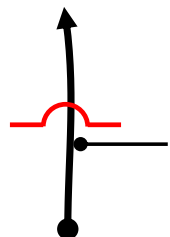
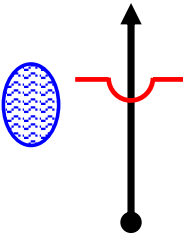
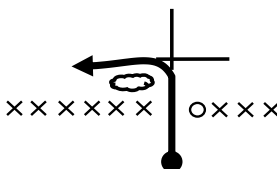
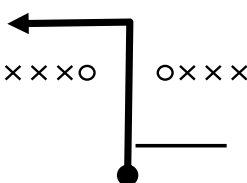
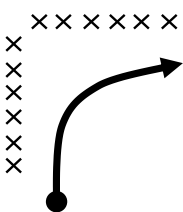
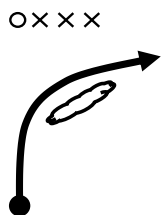

	0,83	TC OUT - TURN LEFT FOLLOW GRAVEL ROAD TO MAIN ROAD
0,00		ZERO ODO - (at main crossroads) TURN LEFT
1,09	1,09	Keep straight - road to left. Riviersonderend
1,11	0,02	Stop - keep straight over railway line
1,96	0,85	Keep straight - road to left POSKANTOOR
2,34	0,38	Keep straight - road to left
7,53	5,19	Yield Crossroads - TURN RIGHT (R317) <u>Bredasdorp onto tar</u>
10,66	3,13	TURN RIGHT - road to right and KEEP LEFT
10,81	0,15	TC in


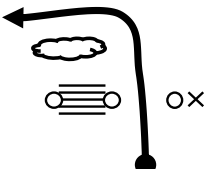


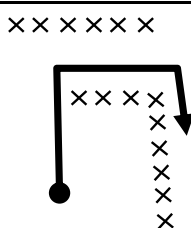
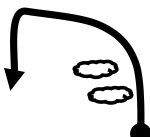
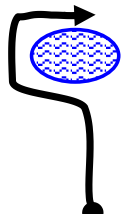
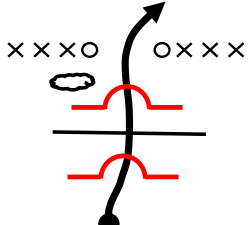
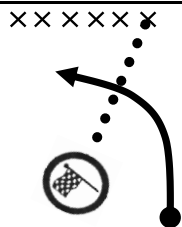

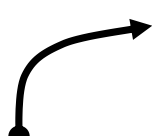
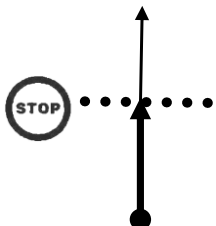

TC 3	TOTAL DISTANCE			LEG 1		PAGE	
	24,63			SECTION 1		2	
TC 4	LIAISON DISTANCE			TIME ALLOWED 18 MINS			
	11,64						
SS 1	STAGE DISTANCE		ANTOINETTE SS1				
	12,99						


TOTAL	PART	DIRECTION	INFO	TOTAL	PART	DIRECTION	INFO
0,00	0,00		ZERO ODO Start Special Stage 	2,39	0,65		!!! CAUTION TIGHT NARROW
0,67	0,67			2,83	0,44		!!! JMP
0,83	0,16			2,92	0,09		
1,42	0,59			3,35	0,43		!!! CAUTION D.N.O RALLY CARS AHEAD DIP
1,74	0,32			3,72	0,37		!! CAUTION NO CUT DIP
DISTANCE NEXT INSTRUCTION		0,65		DISTANCE NEXT INSTRUCTION		0,19	

TC 3	TOTAL DISTANCE			LEG 1		PAGE	
	24,63			SECTION 1		3	
TC 4	LIAISON DISTANCE			TIME ALLOWED 18 MINS			
	11,64						
SS 1	STAGE DISTANCE		ANTOINETTE SS1				
	12,99						

TOTAL	PART	DIRECTION	INFO	TOTAL	PART	DIRECTION	INFO
3,91	0,19		!! NO CUT	5,53	0,95		
4,05	0,14		!! EXTRA CAUTION BMP/DIP BMP DIP	6,49	0,96		
4,18	0,13			7,00	0,51		
4,31	0,13			7,30	0,30		!!! EXTRA CAUTION
4,58	0,27		!!! CAUTION D.N.O RALLY CARS AHEAD ROUGH NO CUT	7,35	0,05		
DISTANCE NEXT INSTRUCTION		0,95		DISTANCE NEXT INSTRUCTION		0,15	

TC 3		TOTAL DISTANCE			LEG 1		PAGE		
		24,63			SECTION 1		4		
TC 4		LIAISON DISTANCE			TIME ALLOWED 18 MINS				
		11,64							
SS 1		STAGE DISTANCE		ANTOINETTE SS1					
		12,99							
TOTAL	PART	DIRECTION	INFO	TOTAL	PART	DIRECTION	INFO		
7,50	0,15		!! CAUTION NO CUT	8,42	0,15		!!! CAUTION JMP STEEP DOWN		
7,65	0,15		BLIND	8,81	0,39		! CAUTION BLIND		
7,83	0,18		!!! CAUTION DIP	8,93	0,12		NO CUT		
8,10	0,27		D.N.O. BLIND	9,55	0,62		NO CUT		
8,27	0,17		NO CUT	9,75	0,20		!!! CAUTION DRIFT ROX NO CUT		
DISTANCE NEXT INSTRUCTION		0,15		DISTANCE NEXT INSTRUCTION		0,25			

TC 3		TOTAL DISTANCE			LEG 1		PAGE		
		24,63			SECTION 1		5		
TC 4		LIAISON DISTANCE			TIME ALLOWED 18 MINS				
		11,64							
SS 1		STAGE DISTANCE		ANTOINETTE SS1					
		12,99							
TOTAL	PART	DIRECTION	INFO	TOTAL	PART	DIRECTION	INFO		
10,00	0,25		!! EXTRA CAUTION NO CUT	11,80	0,15				
10,30	0,30		!! CAUTION DRIFT	11,90	0,10				
10,50	0,20		!! CAUTION NO CUT ROX	12,75	0,85		!!! CAUTION D.N.O. NO CUT		
11,15	0,65		!!! CAUTION NO CUT	12,99	0,24		FFC 		
11,65	0,50			13,15	0,16		SC 		
DISTANCE NEXT INSTRUCTION		0,15		DISTANCE NEXT INSTRUCTION					

TC 3	TOTAL DISTANCE		LEG 1	PAGE
	3,43		SECTION 1	6
TC 4	LIAISON DISTANCE		TIME ALLOWED 18 MINS	
	3,43			
		ESS 1 TO SERVICE A		


13,19		Proceed straight
13,22	0,03	T - road - TURN RIGHT
14,95	1,73	Yield. T - road - TURN LEFT
14,96	0,01	Stop - keep straight over railway line
15,01	0,05	Keep straight - road to right. <u>Riviersonderend</u>
15,29	0,28	Keep straight - road to left. <u>Napier</u>
16,06	0,77	TURN RIGHT - Ruens Kollege
16,07	0,01	Immediate LEFT then RIGHT thru gate
16,24	0,17	TURN RIGHT - follow gravel road to Club House
16,59	0,35	TURN LEFT to TC IN after Club House

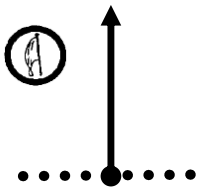

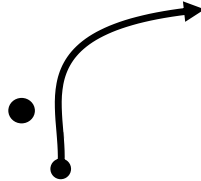



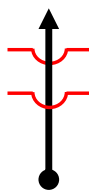



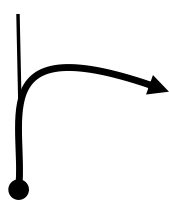
TC 5	TOTAL DISTANCE		LEG 1	PAGE
	13,83		SECTION 2	7
TC 6	LIAISON DISTANCE		TIME ALLOWED 17 MINS	
	13,83			
		SERVICE A TO SSS 2		


!!! RALLY CARS IN OPPOSITE DIRECTION





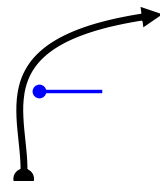
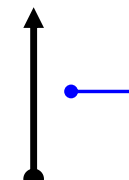
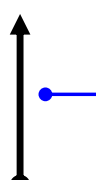



	0,83	TC OUT - TURN LEFT FOLLOW GRAVEL ROAD,KEEP RIGHT TO MAIN ROAD
0,00		ZERO ODO - (at main crossroads) TURN RIGHT
1,52	1,52	Keep straight - crossroad. <u>Klipdrift</u>
2,80	1,28	Crossroads - keep straight
3,52	0,72	Keep straight - road to right
5,23	1,71	Crossroads - keep straight
9,74	4,51	Crossroads - keep straight s/p <u>Riviersonderend Plaasweg</u>
11,74	2,00	TURN RIGHT - road to right. <u>Langkuil</u>
12,59	0,85	keep left pass farm house - DRIVE SLOW!!
13,00	0,41	keep left to TC in


START: S34 15 184 E19 50 131


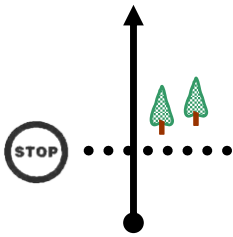




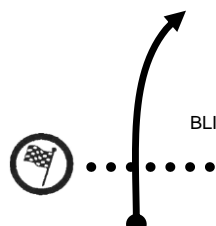

TC 7		TOTAL DISTANCE		LEG 1	PAGE
		13,7		SECTION 2	8
TC 8		LIAISON DISTANCE		TIME ALLOWED 15 MINS	
		1,8			
SS 2&4		STAGE DISTANCE	WOLVENKLOOF SS2+4		
		11,9			

TOTAL	PART	DIRECTION	INFO	TOTAL	PART	DIRECTION	INFO
0,00	0,00		ZERO ODO Start Special Stage 	2,69	0,79		
0,23	0,23			3,45	0,76		
0,48	0,25			3,72	0,27		!! DIP
1,45	0,97			3,86	0,14		BLIND DOWN
1,90	0,45			4,50	0,64		
DISTANCE NEXT INSTRUCTION		0,79		DISTANCE NEXT INSTRUCTION		0,54	

TC 7		TOTAL DISTANCE		LEG 1		PAGE	
		13,7		SECTION 2		9	
TC 8		LIAISON DISTANCE		TIME ALLOWED 15 MINS			
		1,8					
SS 2&4		STAGE DISTANCE	WOLVENKLOOF SS2+4				
		11,9					

TOTAL	PART	DIRECTION	INFO	TOTAL	PART	DIRECTION	INFO
5,04	0,54			7,02	0,62		
		<div>11</div>				<div>16</div>	
5,22	0,18			7,84	0,82		
		<div>12</div>				<div>17</div>	
5,55	0,33		BLIND	8,35	0,51		BLIND
		<div>13</div>				<div>18</div>	
6,00	0,45		BLIND	8,71	0,36		
		<div>14</div>				<div>19</div>	
6,40	0,40			9,62	0,91		!!
		<div>15</div>				<div>20</div>	
DISTANCE NEXT INSTRUCTION		0,62		DISTANCE NEXT INSTRUCTION		0,44	

TC 7		TOTAL DISTANCE			LEG 1		PAGE		
		13,7			SECTION 2		10		
TC 8		LIAISON DISTANCE			TIME ALLOWED 15 MINS				
		1,8							
SS 2&4		STAGE DISTANCE	WOLVENKLOOF SS2+4						
		11,9							

TOTAL	PART	DIRECTION	INFO	TOTAL	PART	DIRECTION	INFO
10,06	0,44	 <div>21</div>		12,15	0,25	 <div>26</div>	SC 
10,50	0,44	 <div>22</div>				<div>27</div>	
11,50	1,00	 <div>23</div>				<div>28</div>	
11,83	0,33	 <div>24</div>	BLIND DOWN STEEP			<div>29</div>	
11,90	0,07	 <div>25</div>	FFC 			<div>30</div>	
DISTANCE NEXT INSTRUCTION		0,25		DISTANCE NEXT INSTRUCTION			

TC 7	TOTAL DISTANCE		LEG 2	PAGE
			SECTION 2	11
TC 8	LIAISON DISTANCE		TIME ALLOWED 15 MINS	
	1,80			
	STAGE DISTANCE	ESS 2+4 TO SSS 3+5		

S34 12 373 E19 53 561


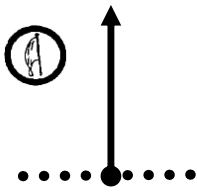



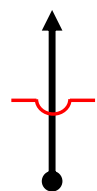

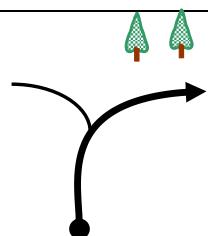
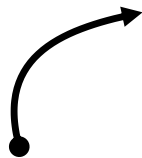


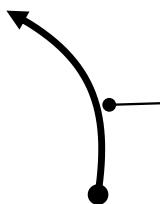
12,15 Proceed straight


12,29 0,14 T - road **TURN RIGHT**



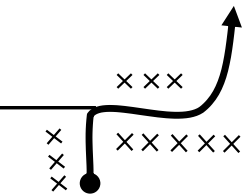
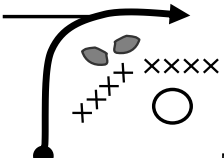

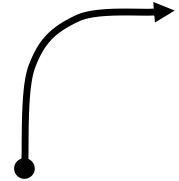


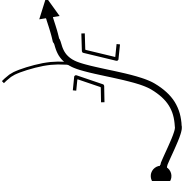
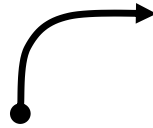
13,65 1,36 **TURN LEFT - road to LEFT**


13,70 0,05 **TC - IN**


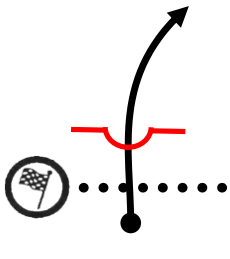

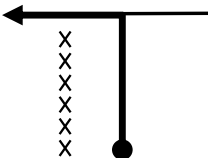
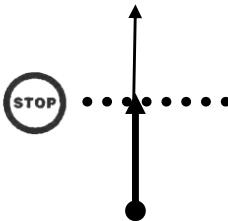

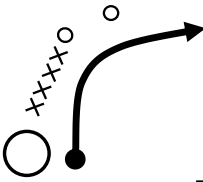
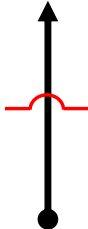
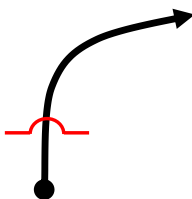
START: S34 13 029 E19 54 129

TC 9		TOTAL DISTANCE			LEG 1		PAGE	
		27,76			SECTION 2		12	
TC 10		LIAISON DISTANCE			TIME ALLOWED 24 MINS			
		13,26						
SS 3&5		STAGE DISTANCE			GESKENK 3+5			
		14,5						
TOTAL	PART	DIRECTION	INFO	TOTAL	PART	DIRECTION	INFO	
0,00	0,00		ZERO ODO Start Special Stage 	2,88	0,38			
0,27	0,27			3,93	1,05		!!	
0,82	0,55		NO CUT	4,34	0,41			
2,08	1,26			4,80	0,46			
2,50	0,42			5,78	0,98		BLIND SWEEP LEFT	
DISTANCE NEXT INSTRUCTION		0,38		DISTANCE NEXT INSTRUCTION		0,45		

TC 9		TOTAL DISTANCE			LEG 1		PAGE		
		27,76			SECTION 2		13		
TC 10		LIAISON DISTANCE			TIME ALLOWED 24 MINS				
		13,26							
SS 3&5		STAGE DISTANCE			GESKENK 3+5				
		14,5							

TOTAL	PART	DIRECTION	INFO	TOTAL	PART	DIRECTION	INFO
6,23	0,45	 <div>11</div>		10,70	0,30	 <div>16</div>	!!
8,26	2,03	 <div>12</div>		11,28	0,58	 <div>17</div>	! CAUTION ROCKS DO NOT CUT
8,75	0,49	 <div>13</div>	BLIND CREST	12,10	0,82	 <div>18</div>	!!! DO NOT OVER SHOOT
9,77	1,02	 <div>14</div>	!! ROUGH & ROCKY 600M	12,21	0,11	 <div>19</div>	!!!
10,40	0,63	 <div>15</div>	!!! ROAD DROPS DOWN OVER NARROW BRIDGE UPHILL	12,62	0,41	 <div>20</div>	
DISTANCE NEXT INSTRUCTION		0,30		DISTANCE NEXT INSTRUCTION		0,22	

TC 9		TOTAL DISTANCE		LEG 1	PAGE
		27,76		SECTION 2	14
TC 10		LIAISON DISTANCE		TIME ALLOWED 24 MINS	
		13,26			
SS 3&5		STAGE DISTANCE	GESKENK 3+5		
		14,5			

TOTAL	PART	DIRECTION	INFO	TOTAL	PART	DIRECTION	INFO
12,84	0,22	 <div>16</div>	ROAD DROPS DOWN	14,50	0,06	 <div>21</div>	FFC 
13,22	0,38	 <div>17</div>	FENCE POSTS	14,79	0,29	 <div>22</div>	SC 
13,48	0,26	 <div>18</div>	CONCRETE DAM				
14,24	0,76	 <div>19</div>	!!! JUMP UP				
14,44	0,20	 <div>20</div>	!!				
DISTANCE NEXT INSTRUCTION		0,06		DISTANCE NEXT INSTRUCTION			

TC 9	TOTAL DISTANCE		LEG 1	PAGE
			SECTION 2	15
TC 10	LIAISON DISTANCE			
	13,48			
		ESS 3+5 TO SERVICE B		

S34 15 165 E19 52 926

14,79	0,06	TURN LEFT - T-road
15,64	0,85	Narrow bridge
16,86	1,22	Keep Straight - over railway line
17,67	0,82	Crossroads - TURN LEFT
22,15	4,48	Crossroads - keep straight
23,90	1,75	Keep straight - road to left. <u>Klipdrift</u>
25,80	1,90	Keep straight - road to right. <u>Napier</u>
26,80	1,00	Crossroads - keep straight
27,39	0,59	TURN LEFT - Ruens Kollege
27,40	0,01	Immediate LEFT then RIGHT thru gate
27,57	0,17	TURN RIGHT - follow gravel road to Club House
27,92	0,35	TURN LEFT after Club House

TC IN


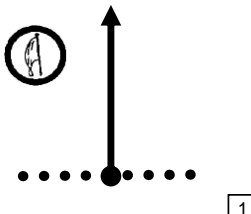

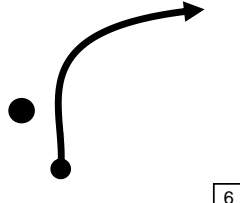

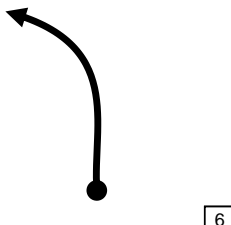
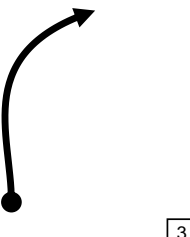
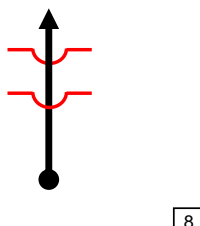

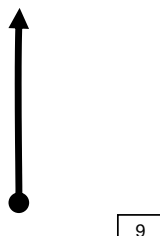
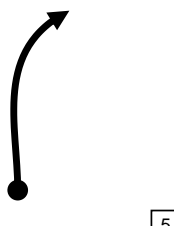
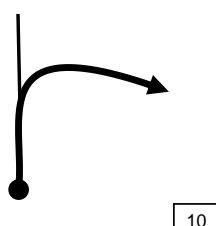
S34 18 450 E19 57 864


TC 11	TOTAL DISTANCE		LEG 1	PAGE
	13,83		SECTION 2	16
TC 12	LIAISON DISTANCE		TIME ALLOWED 17 MINS	
	13,83			
		SERVICE A TO SSS 4		


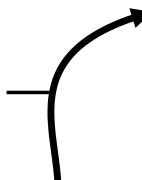


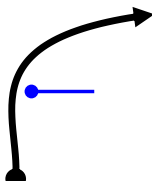
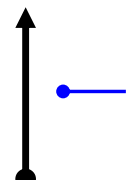
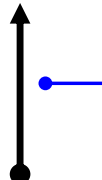



!!! RALLY CARS IN OPPOSITE DIRECTION


	0,83	TC OUT - TURN LEFT FOLLOW GRAVEL ROAD,KEEP RIGHT TO MAIN ROAD
0,00		ZERO ODO - (at main crossroads) TURN RIGHT
1,52	1,52	Keep straight - crossroad. <u>Klipdrift</u>
2,80	1,28	Crossroads - keep straight
3,52	0,72	Keep straight - road to right
5,23	1,71	Crossroads - keep straight
9,74	4,51	Crossroads - keep straight s/p <u>Riviersonderend Plaasweg</u>
11,74	2,00	TURN RIGHT - road to right. <u>Langkuil</u>
12,59	0,85	keep left pass farm house - DRIVE SLOW!!
13,00	0,41	keep left to TC in


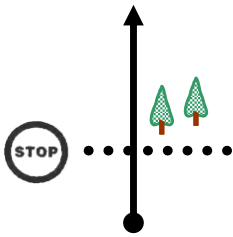




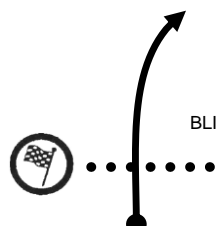

START: S34 15 184 E19 50 131

TC 12		TOTAL DISTANCE		LEG 1	PAGE		
		13,7		SECTION 2	17		
TC 13		LIAISON DISTANCE		TIME ALLOWED 15 MINS			
		1,8					
SS 2&4		STAGE DISTANCE	WOLVENKLOOF SS2+4				
		11,9					
TOTAL	PART	DIRECTION	INFO	TOTAL	PART	DIRECTION	INFO
0,00	0,00		ZERO ODO Start Special Stage 	2,69	0,79		
0,23	0,23			3,45	0,76		
0,48	0,25			3,72	0,27		!! DIP
1,45	0,97			3,86	0,14		BLIND DOWN
1,90	0,45			4,50	0,64		
DISTANCE NEXT INSTRUCTION		0,79		DISTANCE NEXT INSTRUCTION		0,54	

TC 12		TOTAL DISTANCE		LEG 1		PAGE		
		13,7		SECTION 2		18		
TC 13		LIAISON DISTANCE		TIME ALLOWED 15 MINS				
		1,8						
SS 2&4		STAGE DISTANCE	WOLVENKLOOF SS2+4					
		11,9						

TOTAL	PART	DIRECTION	INFO	TOTAL	PART	DIRECTION	INFO
5,04	0,54			7,02	0,62		
		<div>11</div>				<div>16</div>	
5,22	0,18			7,84	0,82		
		<div>12</div>				<div>17</div>	
5,55	0,33		BLIND	8,35	0,51		BLIND
		<div>13</div>				<div>18</div>	
6,00	0,45		BLIND	8,71	0,36		
		<div>14</div>				<div>19</div>	
6,40	0,40			9,62	0,91		!!
		<div>15</div>				<div>20</div>	
DISTANCE NEXT INSTRUCTION		0,62		DISTANCE NEXT INSTRUCTION		0,44	

TC 12		TOTAL DISTANCE		LEG 1		PAGE		
		13,7		SECTION 2		19		
TC 13		LIAISON DISTANCE		TIME ALLOWED 15 MINS				
		1,8						
SS 2&4		STAGE DISTANCE	WOLVENKLOOF SS2+4					
		11,9						


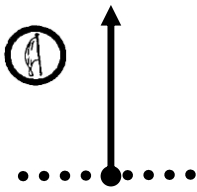



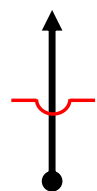

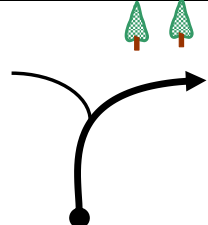
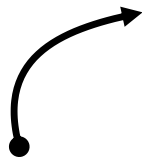


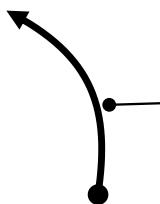
TOTAL	PART	DIRECTION	INFO	TOTAL	PART	DIRECTION	INFO
10,06	0,44	 <div>21</div>		12,15	0,25	 <div>26</div>	SC 
10,50	0,44	 <div>22</div>				<div>27</div>	
11,50	1,00	 <div>23</div>				<div>28</div>	
11,83	0,33	 <div>24</div>	BLIND DOWN STEEP			<div>29</div>	
11,90	0,07	 <div>25</div>	FFC 			<div>30</div>	
DISTANCE NEXT INSTRUCTION		0,25		DISTANCE NEXT INSTRUCTION			



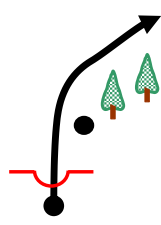
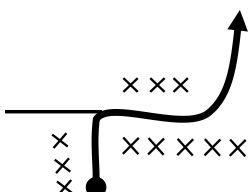
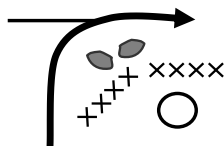

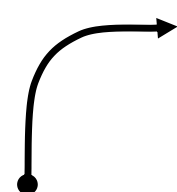

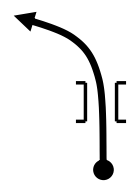
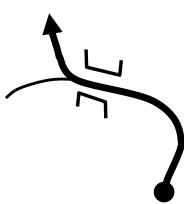
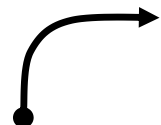
TC 12	TOTAL DISTANCE		LEG 2	PAGE	
			SECTION 2	20	
TC 13	LIAISON DISTANCE		TIME ALLOWED 15 MINS		
	1,80				
	STAGE DISTANCE	ESS 2+4 TO SSS 3+5			



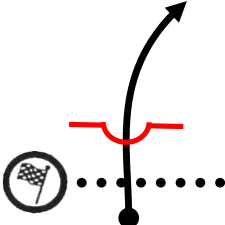

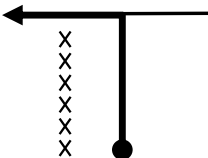
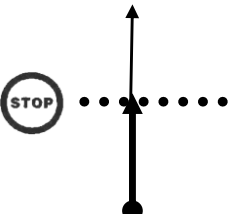

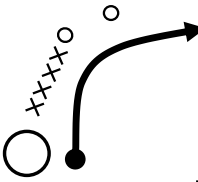
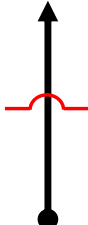
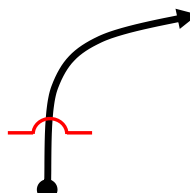
S34 12 373 E19 53 561

12,15 Proceed straight
12,29 0,14 T - road **TURN RIGHT**
13,65 1,36 **TURN LEFT - road to LEFT**
13,70 0,05 **TC - IN**

START: S34 13 029 E19 54 129

TC 14		TOTAL DISTANCE			LEG 1	PAGE		
		27,76			SECTION 2	21		
TC 15		LIAISON DISTANCE			TIME ALLOWED 24 MINS			
		13,26						
SS 3&5		STAGE DISTANCE	GESKENK 3+5					
		14,5						
TOTAL	PART	DIRECTION	INFO	TOTAL	PART	DIRECTION	INFO	
0,00	0,00		ZERO ODO Start Special Stage 	2,88	0,38			
0,27	0,27			3,93	1,05		!!	
0,82	0,55		NO CUT	4,34	0,41			
2,08	1,26			4,80	0,46			
2,50	0,42			5,78	0,98		BLIND SWEEP LEFT	
DISTANCE NEXT INSTRUCTION		0,38		DISTANCE NEXT INSTRUCTION		0,45		

TC 14		TOTAL DISTANCE		LEG 1		PAGE		
		27,76		SECTION 2		22		
TC 15		LIAISON DISTANCE		TIME ALLOWED 24 MINS				
		13,26						
SS 3&5		STAGE DISTANCE	GESKENK 3+5					
		14,5						
TOTAL	PART	DIRECTION	INFO	TOTAL	PART	DIRECTION	INFO	
6,23	0,45	 <div>11</div>		10,70	0,30	 <div>16</div>	!!	
8,26	2,03	 <div>12</div>		11,28	0,58	 <div>17</div>	! CAUTION ROCKS DO NOT CUT	
8,75	0,49	 <div>13</div>	BLIND CREST	12,10	0,82	 <div>18</div>	!!! DO NOT OVER SHOOT	
9,77	1,02	 <div>14</div>	!! ROUGH & ROCKY 600M	12,21	0,11	 <div>19</div>	!!!	
10,40	0,63	 <div>15</div>	!!! ROAD DROPS DOWN OVER NARROW BRIDGE UPHILL	12,62	0,41	 <div>20</div>		
DISTANCE NEXT INSTRUCTION		0,30		DISTANCE NEXT INSTRUCTION		0,22		

TC 14		TOTAL DISTANCE		LEG 1		PAGE	
		27,76		SECTION 2		23	
TC 15		LIAISON DISTANCE		TIME ALLOWED 24 MINS			
		13,26					
SS 3&5		STAGE DISTANCE	GESKENK 3+5				
		14,5					
TOTAL	PART	DIRECTION	INFO	TOTAL	PART	DIRECTION	INFO
12,84	0,22	 <div>16</div>	ROAD DROPS DOWN	14,50	0,06	 <div>21</div>	FFC 
13,22	0,38	 <div>17</div>	FENCE POSTS	14,79	0,29	 <div>22</div>	SC 
13,48	0,26	 <div>18</div>	CONCRETE DAM				
14,24	0,76	 <div>19</div>	!!! JUMP UP				
14,44	0,20	 <div>20</div>	!!				
DISTANCE NEXT INSTRUCTION		0,06		DISTANCE NEXT INSTRUCTION			

TC 14	TOTAL DISTANCE		LEG 1	PAGE
			SECTION 2	24
TC 15	LIAISON DISTANCE			
	13,48			
		ESS 3+5 TO SERVICE C		

S34 15 165 E19 52 926

14,79	0,06	TURN LEFT - T-road
15,64	0,85	Narrow bridge
16,86	1,22	Keep Straight - over railway line
17,67	0,82	Crossroads - TURN LEFT
22,15	4,48	Crossroads - keep straight
23,90	1,75	Keep straight - road to left. <u>Klipdrift</u>
25,80	1,90	Keep straight - road to right. <u>Napier</u>
26,80	1,00	Crossroads - keep straight
27,39	0,59	TURN LEFT - Ruens Kollege
27,40	0,01	Immediate LEFT then RIGHT thru gate
27,57	0,17	TURN RIGHT - follow gravel road to Club House
27,92	0,35	TURN LEFT after Club House

TC IN


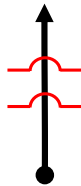
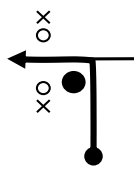
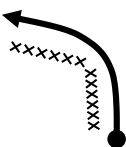
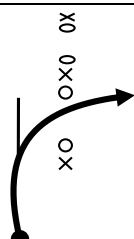
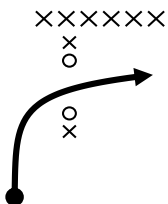

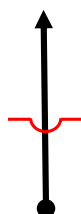
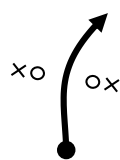
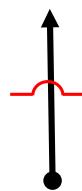
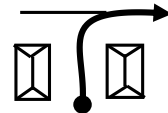
S34 18 450 E19 57 864


TC 16	TOTAL DISTANCE		LEG 1	PAGE
	3,71		SECTION 3	25
TC 17	LIAISON DISTANCE		TIME ALLOWED 7 MINS	
	3,71			
		SERVICE C TO SSS 6+7		

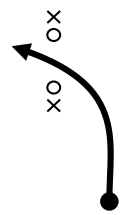
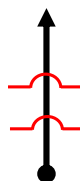
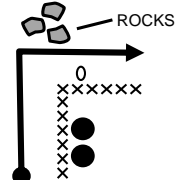

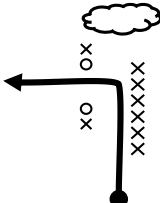
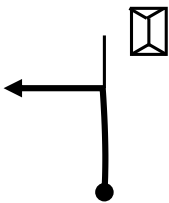
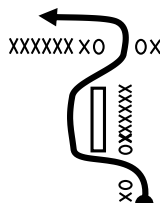

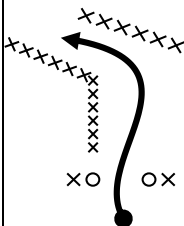
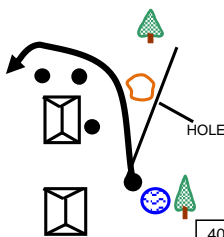
	0,83	TC OUT - TURN LEFT FOLLOW GRAVEL ROAD TO MAIN ROAD
0,00		ZERO ODO - (at main crossroads) TURN LEFT
1,09	1,09	Keep straight - road to left. Riviersonderend
1,11	0,02	Stop - keep straight over railway line
1,12	0,01	TURN RIGHT - road to right
2,84	1,72	TURN LEFT thru gate
2,88	0,04	TC in


TC 18		TOTAL DISTANCE		<div></div>		LEG 1		PAGE	
		25,08				SECTION 3		26	
TC 19		LIAISON DISTANCE				TIME ALLOWED 25 MINS			
		11,63							
SS 6+7		STAGE DISTANCE		HERMANUSHEUWEL 6+7					
		13,45							
TOTAL	PART	DIRECTION	INFO	TOTAL	PART	DIRECTION	INFO		
0,00	0,00		<div>ZERO ODO Start Special Stage</div>	1,25	0,46				
		1				6			
0,14	0,14		<div>!!! DO NOT OVER SHOOT NO CUT</div>	1,39	0,14				
		2				7			
0,50	0,36		<div>!! ROCKS</div>	1,55	0,16		<div>!! NO CUT</div>		
		3				8			
0,67	0,17		<div>NO CUT</div>	1,94	0,39		<div>!!!</div>		
		4				9			
0,79	0,12			2,17	0,23		<div>!!</div>		
		5				10			
DISTANCE NEXT INSTRUCTION		0,46		DISTANCE NEXT INSTRUCTION		0,21			

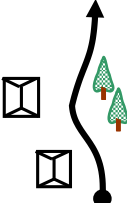
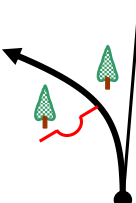
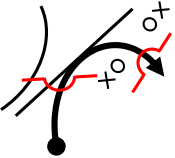
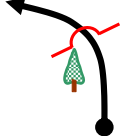
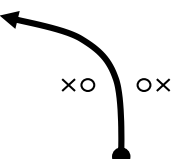
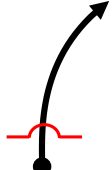
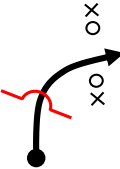
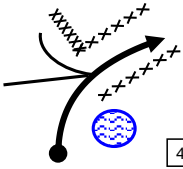
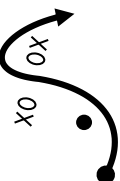

TC 18		TOTAL DISTANCE				LEG 1		PAGE	
		25,08				SECTION 3		27	
TC 19		LIAISON DISTANCE				TIME ALLOWED 25 MINS			
		11,63							
SS 6+7		STAGE DISTANCE		HERMANUSHEUWEL 6+7					
		13,45							
TOTAL	PART	DIRECTION	INFO	TOTAL	PART	DIRECTION	INFO		
2,38	0,21		DNO	3,34	0,34		!!! DO NOT OVER SHOOT		
2,46	0,08			3,53	0,19				
2,69	0,23			4,20	0,67				
2,80	0,11		!! JUMP UP	4,45	0,25		!! BLIND		
3,00	0,20		!! NO CUT	4,60	0,15		!!! VERY NARROW		
DISTANCE NEXT INSTRUCTION		0,34		DISTANCE NEXT INSTRUCTION		0,22			

TC 18		TOTAL DISTANCE				LEG 1		PAGE	
		25,08				SECTION 3		28	
TC 19		LIAISON DISTANCE				TIME ALLOWED 25 MINS			
		11,63							
SS 6+7		STAGE DISTANCE		HERMANUSHEUWEL 6+7					
		13,45							
TOTAL	PART	DIRECTION	INFO	TOTAL	PART	DIRECTION	INFO		
4,82	0,22		BLIND BIG JUMP UP !!!	5,70	0,12		!!! NO CUT DNO		
4,97	0,15		NO CUT	5,90	0,20				
5,13	0,16			6,17	0,27		!!!		
5,37	0,24		!!!	6,60	0,43				
5,58	0,21		!! BLIND DOWN JUMP	6,75	0,15				
DISTANCE NEXT INSTRUCTION		0,12		DISTANCE NEXT INSTRUCTION		0,12			

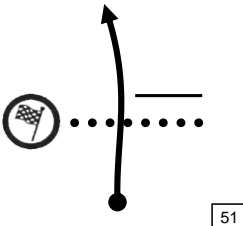

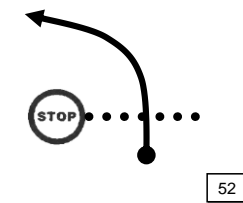




TC 18		TOTAL DISTANCE		LEG 1		PAGE	
		25,08		SECTION 3		29	
TC 19		LIAISON DISTANCE		TIME ALLOWED 25 MINS			
		11,63					
SS 6+7		STAGE DISTANCE	HERMANUSHEUWEL 6+7				
		13,45					

TOTAL	PART	DIRECTION	INFO	TOTAL	PART	DIRECTION	INFO
6,87	0,12			10,17	1,00		!
7,30	0,43		!!! NO CUT	10,28	0,11		
7,67	0,37		!!! DO NOT OVERTHROW	10,37	0,09		
8,13	0,46		!! TROUGH	10,40	0,03		!!! RALLY CARS AHEAD
9,17	1,04		!!! NO CUT	10,57	0,17		!!!
DISTANCE NEXT INSTRUCTION		1,00		DISTANCE NEXT INSTRUCTION		0,12	

TC 18	TOTAL DISTANCE		LEG 1	PAGE
	25,08		SECTION 3	30
TC 19	LIAISON DISTANCE		TIME ALLOWED 25 MINS	
	11,63			
SS 6+7	STAGE DISTANCE	HERMANUSHEUWEL 6+7		
	13,45			

TOTAL	PART	DIRECTION	INFO	TOTAL	PART	DIRECTION	INFO
10,69	0,12			11,76	0,41		!!! NO CUT
10,80	0,11		!!! RALLY CARS AHEAD	12,19	0,43		!! NO CUT
10,98	0,18			12,75	0,56		
11,17	0,19			12,85	0,10		
11,35	0,18		! NO CUT	13,18	0,33		
DISTANCE NEXT INSTRUCTION		0,41		DISTANCE NEXT INSTRUCTION		0,23	

TC 18	TOTAL DISTANCE		LEG 1	PAGE
	25,08		SECTION 3	31
TC 19	LIAISON DISTANCE		TIME ALLOWED 25 MINS	
	11,63			
SS 6+7	STAGE DISTANCE	HERMANUSHEUWEL 6+7		
	13,45			

TOTAL	PART	DIRECTION	INFO	TOTAL	PART	DIRECTION	INFO
13,41	0,23		FFC 				
13,71	0,30		SC 				
							
							
							
DISTANCE NEXT INSTRUCTION		0,00		DISTANCE NEXT INSTRUCTION			

TC 18	TOTAL DISTANCE		LEG 1	PAGE	
			SECTION 3	32	
TC 19	LIAISON DISTANCE				
	11,63				
	STAGE DISTANCE	ESS 6 TO SERVICE D			


S34 20 412 E20 01 197

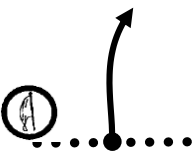



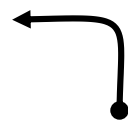
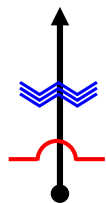

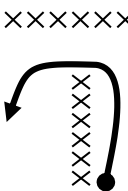
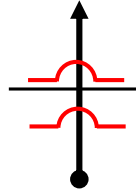
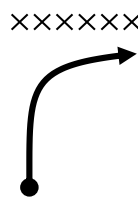
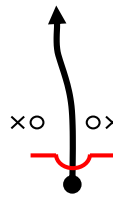
- 13,75** Proceed to T-road
- 13,87** 0,12 **TURN LEFT** onto tar
- 16,99** 3,12 Crossroads **TURN LEFT** - Klipdale
- 22,18** 5,19 Keep straight - road to right
- 22,56** 0,40 Keep straight - road to right to Service Park
- 23,40** 0,84 Stop - keep straight over railway line
- 23,45** 0,05 Keep straight - road to right. Riviersonderend
- 23,73** 0,28 Keep straight - road to left. Napier
- 24,50** 0,77 **TURN RIGHT** - Ruens Kollege on right
- 24,51** 0,01 **Immediate LEFT then RIGHT** thru gate
- 24,68** 0,17 **TURN RIGHT** - follow gravel road to Club House
- 25,03** 0,35 **TURN LEFT** after Club House



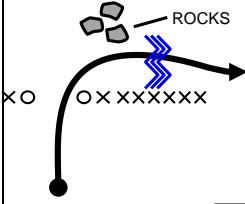
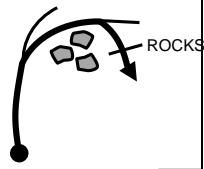
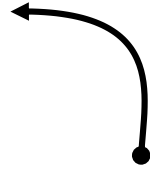
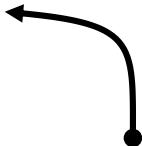
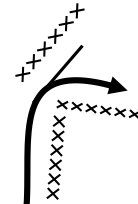
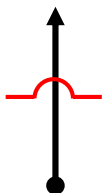
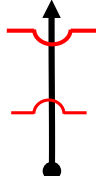
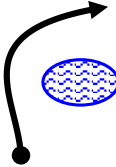
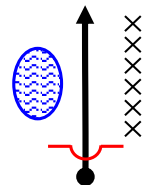
TC in


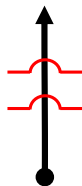
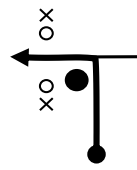
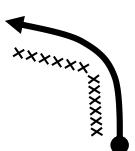
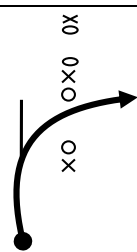
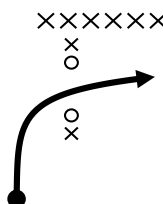

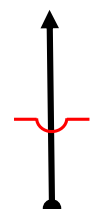
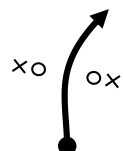
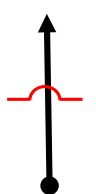
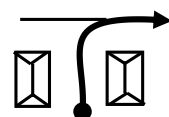
TC 20	TOTAL DISTANCE		LEG 1	PAGE
	3,71		SECTION 3	33
TC 21	LIAISON DISTANCE		TIME ALLOWED 7 MINS	
	3,71			
		SERVICE D TO SSS 6+7		


	0,83	TC OUT - TURN LEFT FOLLOW GRAVEL ROAD TO MAIN ROAD
0,00		ZERO ODO - (at main crossroads) TURN LEFT
1,09	1,09	Keep straight - road to left. Riviersonderend
1,11	0,02	Stop - keep straight over railway line
1,12	0,01	TURN RIGHT - road to right
2,84	1,72	TURN LEFT thru gate
2,88	0,04	TC in

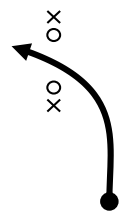
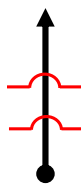
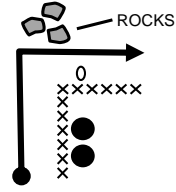

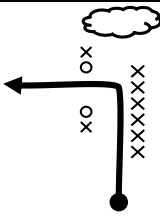
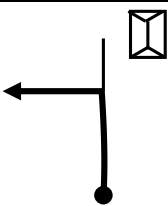
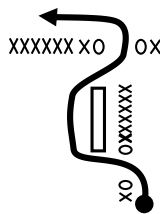

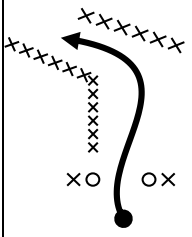
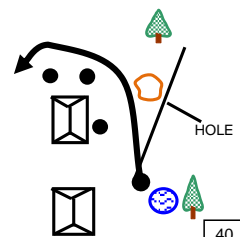
TC 21		TOTAL DISTANCE		<div></div>		LEG 1		PAGE	
		25,08				SECTION 3		34	
TC 22		LIAISON DISTANCE				TIME ALLOWED 25 MINS			
		11,63							
SS 6+7		STAGE DISTANCE		HERMANUSHEUWEL 6+7					
		13,45							


TOTAL	PART	DIRECTION	INFO	TOTAL	PART	DIRECTION	INFO
0,00	0,00		ZERO ODO Start Special Stage 	1,25	0,46		
		1				6	
0,14	0,14		!!! DO NOT OVER SHOOT NO CUT	1,39	0,14		
		2				7	
0,50	0,36		!! ROCKS	1,55	0,16		!! NO CUT
		3				8	
0,67	0,17		NO CUT	1,94	0,39		!!!
		4				9	
0,79	0,12			2,17	0,23		!!
		5				10	
DISTANCE NEXT INSTRUCTION		0,46		DISTANCE NEXT INSTRUCTION		0,21	

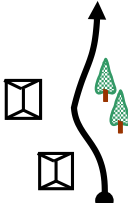
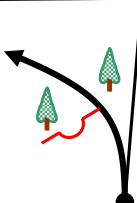
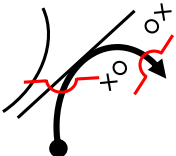
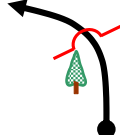
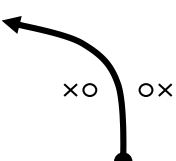

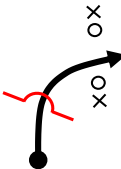
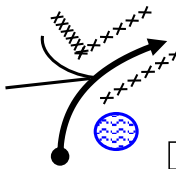
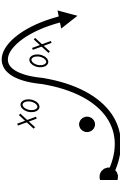

TC 21		TOTAL DISTANCE				LEG 1		PAGE	
		25,08				SECTION 3		35	
TC 22		LIAISON DISTANCE				TIME ALLOWED 25 MINS			
		11,63							
SS 6+7		STAGE DISTANCE		HERMANUSHEUWEL 6+7					
		13,45							
TOTAL	PART	DIRECTION	INFO	TOTAL	PART	DIRECTION	INFO		
2,38	0,21	 <div>11</div>	DNO	3,34	0,34	 <div>16</div>	!!! DO NOT OVER SHOOT		
2,46	0,08	 <div>12</div>		3,53	0,19	 <div>17</div>			
2,69	0,23	 <div>13</div>		4,20	0,67	 <div>18</div>			
2,80	0,11	 <div>14</div>	!! JUMP UP	4,45	0,25	 <div>19</div>	!! BLIND		
3,00	0,20	 <div>15</div>	!! NO CUT	4,60	0,15	 <div>20</div>	!!! VERY NARROW		
DISTANCE NEXT INSTRUCTION		0,34		DISTANCE NEXT INSTRUCTION		0,22			

TC 21		TOTAL DISTANCE			LEG 1	PAGE		
		25,08			SECTION 3	36		
TC 22		LIAISON DISTANCE			TIME ALLOWED 25 MINS			
		11,63						
SS 6+7		STAGE DISTANCE	HERMANUSHEUWEL 6+7					
		13,45						
TOTAL	PART	DIRECTION	INFO	TOTAL	PART	DIRECTION	INFO	
4,82	0,22		BLIND BIG JUMP UP !!!	5,70	0,12		!!! NO CUT DNO	
4,97	0,15		NO CUT	5,90	0,20			
5,13	0,16			6,17	0,27		!!!	
5,37	0,24		!!!	6,60	0,43			
5,58	0,21		!! BLIND DOWN JUMP	6,75	0,15			
DISTANCE NEXT INSTRUCTION		0,12		DISTANCE NEXT INSTRUCTION		0,12		








TC 21	TOTAL DISTANCE		LEG 1		PAGE		
	25,08		SECTION 3		37		
TC 22	LIAISON DISTANCE		TIME ALLOWED 25 MINS				
	11,63						
SS 6+7	STAGE DISTANCE	HERMANUSHEUWEL 6+7					
	13,45						


TOTAL	PART	DIRECTION	INFO	TOTAL	PART	DIRECTION	INFO
6,87	0,12			10,17	1,00		!
7,30	0,43		!!! NO CUT	10,28	0,11		
7,67	0,37		!!! DO NOT OVERSHOOT	10,37	0,09		
8,13	0,46		!! TROUGH	10,40	0,03		!!! RALLY CARS AHEAD
9,17	1,04		!!! NO CUT	10,57	0,17		!!!
DISTANCE NEXT INSTRUCTION		1,00		DISTANCE NEXT INSTRUCTION		0,12	

TC 21	TOTAL DISTANCE		LEG 1	PAGE
	25,08		SECTION 3	38
TC 22	LIAISON DISTANCE		TIME ALLOWED 25 MINS	
	11,63			
SS 6+7	STAGE DISTANCE	HERMANUSHEUWEL 6+7		
	13,45			

TOTAL	PART	DIRECTION	INFO	TOTAL	PART	DIRECTION	INFO
10,69	0,12			11,76	0,41		!!! NO CUT
10,80	0,11		!!! RALLY CARS AHEAD	12,19	0,43		!! NO CUT
10,98	0,18			12,75	0,56		
11,17	0,19			12,85	0,10		
11,35	0,18		! NO CUT	13,18	0,33		
DISTANCE NEXT INSTRUCTION		0,41		DISTANCE NEXT INSTRUCTION		0,23	

TC 21	TOTAL DISTANCE		LEG 1	PAGE
	25,08		SECTION 3	39
TC 22	LIAISON DISTANCE		TIME ALLOWED 25 MINS	
	11,63			
SS 6+7	STAGE DISTANCE	HERMANUSHEUWEL 6+7		
	13,45			

TOTAL	PART	DIRECTION	INFO	TOTAL	PART	DIRECTION	INFO
13,41	0,23		FFC 				
13,71	0,30		SC 				
							
							
							
DISTANCE NEXT INSTRUCTION		0,00		DISTANCE NEXT INSTRUCTION			

TC 21	TOTAL DISTANCE		LEG 1	PAGE
			SECTION 3	40
TC 22	LIAISON DISTANCE			
	11,50			
	STAGE DISTANCE	ESS 7 TO PARC FERME		

S34 20 412 E20 01 197

- 13,75** Proceed to T-road
- 13,87** 0,12 **TURN LEFT** onto tar
- 16,99** 3,12 Crossroads **TURN LEFT** - Klipdale
- 22,18** 5,19 Keep straight - road to right
- 22,56** 0,40 Keep straight - road to right to Service Park
- 23,40** 0,84 Stop - keep straight over railway line
- 23,45** 0,05 Keep straight - road to right. Riviersonderend
- 23,73** 0,28 Keep straight - road to left. Napier
- 24,50** 0,77 **TURN RIGHT** - Ruens Kollege on right
- 24,51** 0,01 **Immediate LEFT then RIGHT** thru gate
- 24,68** 0,17 **TURN RIGHT** - follow gravel road to Club House
- 24,91** 0,23 **TC in to PARC FERME**

early arrival permitted - nominate your time!